

OCEAN COUNTY 2019 ABSTRACT OF RATABLES

OCEAN COUNTY
1850
COURT HOUSE

OCEAN COUNTY BOARD OF TAXATION

Nicholas C. Montenegro, Esq., President

Benjamin H. Mabie, III, Esq., Vice-President

Geraldine Ambrosio, SCRREA, CTA • Glenn Harrison, Esq.

Peter Maher, SRA, SCGRE, CTA • PG Waxman, CTA

Chelsea Skuby, County Tax Administrator

~ In Memory of Freeholder John C. Bartlett, Jr. ~

2019 ABSTRACT OF RATABLES FOR THE COUNTY OF OCEAN

NO.	TAXING DISTRICTS	1		2	3	4	5	6	NO.
		TAXABLE VALUE							
		(A) LAND	(B) IMPROVEMENTS (INCLUDES PARTIAL EXEMPTIONS & ABATEMENTS)	TAXABLE VALUE OF LAND AND IMPROVEMENTS (COL 1A +1B)	TOTAL TAXABLE VALUE OF PARTIAL EXEMPTIONS & ABATEMENTS (ASSESSED VAL)	NET TAXABLE VALUE OF LAND & IMPROVEMENTS (COL 2 - 3)	TAXABLE VALUE COMMUNICATION EQUIPMENT c 138, L 1966	NET TAXABLE VALUE (COL 4 + 5)	
1	BARNEGAT	965,786,450	1,418,290,450	2,384,076,900	50,000	2,384,026,900	-	2,384,026,900	1
2	BARNEGAT LIGHT	659,355,100	352,264,200	1,011,619,300	-	1,011,619,300	-	1,011,619,300	2
3	BAY HEAD	1,129,315,200	477,168,000	1,606,483,200	-	1,606,483,200	-	1,606,483,200	3
4	BEACH HAVEN	1,570,501,200	533,995,700	2,104,496,900	-	2,104,496,900	-	2,104,496,900	4
5	BEACHWOOD	317,823,600	491,700,900	809,524,500	-	809,524,500	542,412	810,066,912	5
6	BERKELEY	2,236,060,425	2,934,914,675	5,170,975,100	-	5,170,975,100	4,677,720	5,175,652,820	6
7	BRICK	5,392,846,030	4,944,279,136	10,337,125,166	-	10,337,125,166	11,005,053	10,348,130,219	7
8	TOMS RIVER	5,741,514,000	7,172,460,360	12,913,974,360	209,900	12,913,764,460	24,511,238	12,938,275,698	8
9	EAGLESWOOD	116,925,800	116,860,400	233,786,200	-	233,786,200	-	233,786,200	9
10	HARVEY CEDARS	886,939,600	394,099,900	1,281,039,500	-	1,281,039,500	-	1,281,039,500	10
11	ISLAND HEIGHTS (r)	192,149,300	177,192,000	369,341,300	-	369,341,300	203,041	369,544,341	11
12	JACKSON	2,375,415,100	4,407,239,032	6,782,654,132	-	6,782,654,132	6,964,614	6,789,618,746	12
13	LACEY	1,696,108,900	2,202,320,013	3,898,428,913	48,500	3,898,380,413	-	3,898,380,413	13
14	LAKEHURST	57,418,600	84,291,000	141,709,600	-	141,709,600	1,256,089	142,965,689	14
15	LAKEWOOD	4,065,105,500	6,024,259,700	10,089,365,200	1,795,500	10,087,569,700	-	10,087,569,700	15
16	LAVALLETTE	1,412,490,300	502,935,084	1,915,425,384	-	1,915,425,384	-	1,915,425,384	16
17	LITTLE EGG HARBOR	907,345,207	1,420,599,810	2,327,945,017	-	2,327,945,017	-	2,327,945,017	17
18	LONG BEACH	5,682,428,965	2,302,842,100	7,985,271,065	-	7,985,271,065	-	7,985,271,065	18
19	MANCHESTER	1,080,177,200	2,243,692,536	3,323,869,736	35,000	3,323,834,736	4,008,381	3,327,843,117	19
20	MANTOLOKING	880,760,300	536,257,900	1,417,018,200	-	1,417,018,200	-	1,417,018,200	20
21	OCEAN	567,493,000	751,768,300	1,319,261,300	14,500	1,319,246,800	-	1,319,246,800	21
22	OCEAN GATE	91,079,900	129,005,100	220,085,000	-	220,085,000	78,874	220,163,874	22
23	PINE BEACH	111,996,000	136,793,500	248,789,500	-	248,789,500	112,324	248,901,824	23
24	PLUMSTED	332,241,600	452,402,100	784,643,700	60,600	784,583,100	-	784,583,100	24
25	PT. PLEASANT BORO	1,907,888,200	1,376,800,610	3,284,688,810	92,100	3,284,596,710	-	3,284,596,710	25
26	PT. PLEASANT BEACH	1,404,775,300	612,554,500	2,017,329,800	-	2,017,329,800	-	2,017,329,800	26
27	SEASIDE HEIGHTS	369,428,800	272,299,200	641,728,000	-	641,728,000	-	641,728,000	27
28	SEASIDE PARK	835,568,700	298,843,100	1,134,411,800	-	1,134,411,800	-	1,134,411,800	28
29	SHIP BOTTOM	831,858,200	507,065,640	1,338,923,840	-	1,338,923,840	205,811	1,339,129,651	29
30	S. TOMS RIVER	87,235,700	138,841,200	226,076,900	-	226,076,900	303,438	226,380,338	30
31	STAFFORD	1,698,129,200	2,512,268,600	4,210,397,800	387,300	4,210,010,500	-	4,210,010,500	31
32	SURF CITY (r)	1,266,290,200	658,645,900	1,924,936,100	-	1,924,936,100	817,895	1,925,753,995	32
33	TUCKERTON (R)	158,991,100	255,740,800	414,731,900	-	414,731,900	-	414,731,900	33
COUNTY TOTALS		\$ 47,029,442,677	\$ 46,840,691,446	\$ 93,870,134,123	\$ 2,693,400	\$ 93,867,440,723	\$ 54,686,890	\$ 93,922,127,613	

R - Revaluation, r - Reassessment

2019 ABSTRACT OF RATABLES FOR THE COUNTY OF OCEAN

NO.	TAXING DISTRICTS	7	8	9		10		11	NO.
		GEN. TAX RATE PER \$100	COUNTY EQUAL RATIO R.S. 54:3-17 - 19	(A)	(B)	EQUALIZATION		NET VALUATION FOR COUNTY TAX APPORTIONMENT (COL 6+9A+9B-10A+10B)	
				TRUE VALUE OF UEZ ABATEMENT EXPIRED	TRUE VALUE OF CLASS II RAILROADS	(A) AMOUNTS DEDUCTED R.S. 54:3-17 - 19	(B) AMOUNTS ADDED R.S. 54:3-17 - 19 & R.S. 54:11D-7		
1	BARNEGAT	\$ 2.750	96.58	-	-	-	84,964,779	\$ 2,468,991,679	1
2	BARNEGAT LIGHT	0.870	97.91	-	-	-	22,285,499	1,033,904,799	2
3	BAY HEAD	0.848	99.83	-	-	-	3,739,122	1,610,222,322	3
4	BEACH HAVEN	1.089	93.81	-	-	-	141,162,843	2,245,659,743	4
5	BEACHWOOD	2.415	89.63	-	-	-	94,158,726	904,225,638	5
6	BERKELEY	2.167	91.95	-	-	-	457,353,298	5,633,006,118	6
7	BRICK	2.258	92.19	-	-	-	885,122,724	11,233,252,943	7
8	TOMS RIVER	2.319	81.57	-	-	-	2,955,161,604	15,893,437,302	8
9	EAGLESWOOD	2.630	101.51	-	-	(3,300,511)	-	230,485,689	9
10	HARVEY CEDARS	0.916	100.10	-	-	(962,368)	-	1,280,077,132	10
11	ISLAND HEIGHTS	1.891	101.90	-	-	(6,587,707)	-	362,956,634	11
12	JACKSON	2.342	88.38	-	-	-	898,005,636	7,687,624,382	12
13	LACEY	2.116	100.24	-	-	(7,409,246)	-	3,890,971,167	13
14	LAKEHURST	3.133	91.78	-	-	-	13,039,652	156,005,341	14
15	LAKEWOOD	2.121	92.04	-	-	-	908,689,632	10,996,259,332	15
16	LAVALLETTE	0.979	87.81	-	-	-	267,158,042	2,182,583,426	16
17	LT. EGG HARBOR	2.480	96.91	-	-	-	75,258,752	2,403,203,769	17
18	LONG BEACH	1.003	90.39	-	-	-	851,954,820	8,837,225,885	18
19	MANCHESTER	2.565	86.02	-	-	-	541,975,191	3,869,818,308	19
20	MANTOLOKING	0.702	96.58	-	-	-	50,343,669	1,467,361,869	20
21	OCEAN	2.068	91.91	-	-	-	116,797,637	1,436,044,437	21
22	OCEAN GATE	2.618	89.74	-	-	-	25,286,099	245,449,973	22
23	PINE BEACH	2.418	85.43	-	-	-	42,575,112	291,476,936	23
24	PLUMSTED	2.345	88.83	-	-	-	99,582,964	884,166,064	24
25	PT. PLEASANT BORO	2.058	91.95	-	-	-	291,554,346	3,576,151,056	25
26	PT. PLEASANT BEACH	1.559	94.27	-	-	-	129,698,247	2,147,028,047	26
27	SEASIDE HEIGHTS	2.355	95.72	-	-	-	41,534,032	683,262,032	27
28	SEASIDE PARK	1.487	96.81	-	-	-	38,877,901	1,173,289,701	28
29	SHIP BOTTOM	1.058	94.58	-	-	-	79,054,859	1,418,184,510	29
30	S. TOMS RIVER	2.956	93.54	-	-	-	16,277,402	242,657,740	30
31	STAFFORD	2.292	91.67	-	-	-	384,052,152	4,594,062,652	31
32	SURF CITY	0.871	102.89	-	-	(52,893,491)	-	1,872,860,504	32
33	TUCKERTON	2.615	99.38	-	-	-	4,263,531	418,995,431	33
COUNTY TOTALS						\$ (71,153,323)	\$ 9,519,928,271	\$ 103,370,902,561	

2019 ABSTRACT OF RATABLES FOR THE COUNTY OF OCEAN

NO.	TAXING DISTRICTS	12 SECTION A								NO.
		(I) TOTAL COUNTY TAXES APPORTIONED	(II) ADJUSTMENTS RESULTING FROM				(III) NET COUNTY TAXES APPORTIONED	(IV) MUNICIPAL BUDGET STATE AID R.S. 52:27D- 118.4	(V) NET-COUNTY TAXES APPORTIONED LESS STATE AID	
			(A) EQUAL TABLE APPEALS R.S. 54:51A-4		(B) APPEALS & CORRECTIONS R.S.54:4-49 & R.S. 54:4-53					
			DEDUCT OVERPAY	ADD UNDERPAY	DEDUCT OVERPAY	ADD UNDERPAY				
1	BARNEGAT	\$ 8,457,655.68	-	-	\$ 22,989.60	-	\$ 8,434,666.08	-	\$ 8,434,666.08	1
2	BARNEGAT LIGHT	3,541,693.10	-	-	1,833.81	-	3,539,859.29	-	3,539,859.29	2
3	BAY HEAD	5,515,897.88	-	-	7,011.68	-	5,508,886.20	-	5,508,886.20	3
4	BEACH HAVEN	7,692,620.86	-	-	2,756.30	-	7,689,864.56	-	7,689,864.56	4
5	BEACHWOOD	3,097,470.59	-	-	1,877.67	-	3,095,592.92	-	3,095,592.92	5
6	BERKELEY	19,296,146.92	-	-	70,316.20	-	19,225,830.72	-	19,225,830.72	6
7	BRICK	38,480,075.24	-	-	166,358.10	-	38,313,717.14	-	38,313,717.14	7
8	TOMS RIVER	54,443,772.10	-	-	430,199.69	-	54,013,572.41	-	54,013,572.41	8
9	EAGLESWOOD	789,540.37	-	-	5,187.81	-	784,352.56	-	784,352.56	9
10	HARVEY CEDARS	4,384,968.86	-	-	4,355.97	-	4,380,612.89	-	4,380,612.89	10
11	ISLAND HEIGHTS	1,243,326.28	-	-	2,035.55	-	1,241,290.73	-	1,241,290.73	11
12	JACKSON	26,334,345.55	-	-	40,779.45	-	26,293,566.10	-	26,293,566.10	12
13	LACEY	13,328,718.23	-	-	23,402.89	-	13,305,315.34	-	13,305,315.34	13
14	LAKEHURST	534,404.17	-	-	739.08	-	533,665.09	-	533,665.09	14
15	LAKWOOD	37,668,241.65	-	-	116,886.75	-	37,551,354.90	-	37,551,354.90	15
16	LAVALLETTE	7,476,549.75	-	-	4,909.39	-	7,471,640.36	-	7,471,640.36	16
17	LT. EGG HARBOR	8,232,295.87	-	-	17,896.34	-	8,214,399.53	-	8,214,399.53	17
18	LONG BEACH	30,272,363.55	-	-	16,460.27	-	30,255,903.28	-	30,255,903.28	18
19	MANCHESTER	13,256,258.04	-	-	11,534.41	-	13,244,723.63	-	13,244,723.63	19
20	MANTOLOKING	5,026,522.18	-	-	2,786.60	-	5,023,735.58	-	5,023,735.58	20
21	OCEAN	4,919,242.74	-	-	4,201.11	-	4,915,041.63	-	4,915,041.63	21
22	OCEAN GATE	840,801.28	-	-	109.24	-	840,692.04	-	840,692.04	22
23	PINE BEACH	998,468.96	-	-	70.78	-	998,398.18	-	998,398.18	23
24	PLUMSTED	3,028,755.50	-	-	930.09	-	3,027,825.41	-	3,027,825.41	24
25	PT. PLEASANT BORO	12,250,286.04	-	-	15,864.26	-	12,234,421.78	-	12,234,421.78	25
26	PT. PLEASANT BCH	7,354,753.00	-	-	40,368.21	-	7,314,384.79	-	7,314,384.79	26
27	SEASIDE HEIGHTS	2,340,548.60	-	-	16,312.15	-	2,324,236.45	-	2,324,236.45	27
28	SEASIDE PARK	4,019,163.12	-	-	4,163.90	-	4,014,999.22	-	4,014,999.22	28
29	SHIP BOTTOM	4,858,062.66	-	-	1,777.36	-	4,856,285.30	-	4,856,285.30	29
30	S. TOMS RIVER	831,236.34	-	-	749.93	-	830,486.41	-	830,486.41	30
31	STAFFORD	15,737,193.61	-	-	10,493.31	-	15,726,700.30	-	15,726,700.30	31
32	SURF CITY	6,415,578.24	-	-	2,751.67	-	6,412,826.57	-	6,412,826.57	32
33	TUCKERTON	1,435,289.16	-	-	4,961.55	-	1,430,327.61	-	1,430,327.61	33
	COUNTY TOTALS	\$ 354,102,246.12	\$ -	\$ -	\$ 1,053,071.12	\$ -	\$ 353,049,175.00	\$ -	\$ 353,049,175.00	

2019 ABSTRACT OF RATABLES FOR THE COUNTY OF OCEAN

NO.	TAXING DISTRICTS	12 SECTION B			12 SECTION C				NO.
		(A)	(B)	(C)	LOCAL TAXES TO BE RAISED FOR				
		COUNTY LIBRARY TAXES APPORTIONED	COUNTY HEALTH SERVICE TAXES APPORTIONED R.S.26:3A2-19	COUNTY OPEN SPACE TAXES APPORTIONED R.S. 40:12-16-19	(I)				
					DISTRICT SCHOOL PURPOSES				
			(A) DISTRICT SCHOOL ADJUSTED FOR BPP	(B) REG. CONSOL.	(C) LOCAL SCHOOL				
1	BARNEGAT	\$ 928,795.90	\$ 409,445.57	\$ 295,957.40	\$ 33,250,078.00	\$ -	\$ -	1	
2	BARNEGAT LIGHT	389,788.28	-	124,203.07	-	1,880,725.00	472,930.00	2	
3	BAY HEAD	606,610.02	267,345.60	193,292.47	3,417,801.00	-	-	3	
4	BEACH HAVEN	-	-	269,813.78	2,038,913.00	4,315,465.00	-	4	
5	BEACHWOOD	340,868.58	150,209.95	108,615.23	-	8,597,901.00	-	5	
6	BERKELEY	2,116,993.66	933,384.82	674,497.73	31,064,625.00	24,147,232.00	-	6	
7	BRICK	4,218,881.35	1,860,353.87	1,344,227.85	113,077,952.00	-	-	7	
8	TOMS RIVER	5,948,293.70	2,624,639.66	1,895,470.98	-	150,899,346.00	-	8	
9	EAGLESWOOD	86,373.00	38,102.73	27,523.02	2,679,599.00	1,559,528.00	-	9	
10	HARVEY CEDARS	482,370.95	-	153,704.29	-	2,726,423.00	585,264.00	10	
11	ISLAND HEIGHTS	136,684.96	60,243.85	43,553.89	2,273,851.00	1,245,310.00	-	11	
12	JACKSON	2,895,325.68	1,276,092.09	922,577.00	93,216,775.00	-	-	12	
13	LACEY	1,465,120.87	645,764.88	466,850.78	51,555,279.00	-	-	13	
14	LAKEHURST*	58,764.50	25,899.25	18,724.95	1,296,266.00	-	-	14	
15	LAKEWOOD	4,135,074.13	1,823,006.74	1,317,630.87	104,466,984.00	-	-	15	
16	LAVALLETTE	822,731.71	362,555.12	262,157.35	3,859,389.00	-	-	16	
17	LT. EGG HARBOR	904,533.73	398,711.17	288,223.28	13,826,701.00	16,790,527.00	-	17	
18	LONG BEACH	3,331,601.84	-	1,061,589.94	-	21,087,366.00	4,042,297.00	18	
19	MANCHESTER	1,458,435.09	642,716.35	464,720.15	48,481,628.00	-	-	19	
20	MANTOLOKING	553,184.11	243,768.39	176,267.94	92,809.00	-	-	20	
21	OCEAN	541,216.85	238,507.65	172,454.94	12,031,744.00	-	-	21	
22	OCEAN GATE	92,571.69	40,789.93	29,497.20	1,954,719.00	961,551.00	-	22	
23	PINE BEACH	109,937.24	48,441.21	35,030.58	-	2,752,467.00	-	23	
24	PLUMSTED	333,405.52	146,913.34	106,237.00	12,514,213.00	-	-	24	
25	PT. PLEASANT BORO	1,347,199.48	593,739.81	429,276.97	38,130,665.00	-	-	25	
26	PT. PLEASANT BEACH	805,467.33	355,256.02	256,666.38	13,938,602.00	-	-	26	
27	SEASIDE HEIGHTS	255,929.57	112,901.52	81,530.94	3,025,000.00	2,756,192.00	-	27	
28	SEASIDE PARK	442,110.96	194,839.07	140,875.72	605,244.00	5,591,021.00	-	28	
29	SHIP BOTTOM	534,746.44	-	170,392.80	-	3,216,825.00	648,814.00	29	
30	S. TOMS RIVER	91,448.56	40,300.60	29,139.44	-	2,204,009.00	-	30	
31	STAFFORD	1,731,735.52	763,128.92	551,805.05	30,059,233.00	9,587,072.00	-	31	
32	SURF CITY	706,141.81	-	225,006.59	-	3,968,034.00	856,762.00	32	
33	TUCKERTON	157,503.97	69,441.89	50,185.42	3,128,073.00	2,951,230.00	-	33	
COUNTY TOTALS		\$ 38,029,847.00	\$ 14,366,500.00	\$ 12,387,701.00	\$ 619,986,143.00	\$ 267,238,224.00	\$ 6,606,067.00		

* - Explanation on Sheet 11

2019 ABSTRACT OF RATABLES FOR THE COUNTY OF OCEAN

NO.	TAXING DISTRICTS	12 SECTION C			12 SECTION D
		LOCAL TAXES TO BE RAISED FOR			TOTAL LEVY ON WHICH TAX RATE IS COMPUTED
		(II)			
		FOR MUNICIPAL PURPOSES			
		(A) LOCAL MUNICIPAL BUDGET ADJUSTED FOR BPP	(B) OPEN SPACE BUDGET	(C) MUNICIPAL LIBRARY	COLS 12A(V) +12B(A), 12B(B), 12B(C) + 12C(A), 12C(B), 12C(C) + 12C(II)(A) +12C(II)(B)
1	BARNEGAT	\$ 21,991,721.95	\$ 238,402.69	\$ -	\$ 65,549,067.59
2	BARNEGAT LIGHT	2,289,181.85	101,161.93	-	8,797,849.42
3	BAY HEAD	3,624,985.79	-	-	13,618,921.08
4	BEACH HAVEN	7,849,774.00	-	739,355.79	22,903,186.13
5	BEACHWOOD	7,265,222.33	-	-	19,558,410.01
6	BERKELEY	33,434,022.66	517,565.00	-	112,114,151.59
7	BRICK	73,782,168.46	1,033,785.80	-	233,631,086.47
8	TOMS RIVER	82,690,095.02	1,940,741.35	-	300,012,159.12
9	EAGLESWOOD	972,487.00	-	-	6,147,965.31
10	HARVEY CEDARS	3,275,090.59	125,917.59	-	11,729,383.31
11	ISLAND HEIGHTS	1,985,001.24	-	-	6,985,935.67
12	JACKSON	33,001,310.41	1,357,923.75	-	158,963,570.03
13	LACEY	15,034,000.00	-	-	82,472,330.87
14	LAKEHURST	2,544,850.41	-	-	4,478,170.20
15	LAKEWOOD	64,583,434.00	-	-	213,877,484.64
16	LAVALLETTE	5,955,972.98	-	-	18,734,446.52
17	LT. EGG HARBOR	17,273,431.59	23,279.45	-	57,719,806.75
18	LONG BEACH	19,484,061.00	798,527.11	-	80,061,346.17
19	MANCHESTER	20,727,737.75	332,784.00	-	85,352,744.97
20	MANTOLOKING	3,844,276.00	-	-	9,934,041.02
21	OCEAN	8,977,584.96	395,777.04	-	27,272,327.07
22	OCEAN GATE	1,842,867.71	-	-	5,762,688.57
23	PINE BEACH	2,071,710.29	-	-	6,015,984.50
24	PLUMSTED	2,091,421.78	156,916.62	-	18,376,932.67
25	PT. PLEASANT BORO	14,794,720.00	66,459.00	-	67,596,482.04
26	PT. PLEASANT BEACH	8,559,398.03	201,732.00	-	31,431,506.55
27	SEASIDE HEIGHTS	6,554,654.87	-	-	15,110,445.35
28	SEASIDE PARK	5,869,371.34	-	-	16,858,461.31
29	SHIP BOTTOM	4,740,584.46	-	-	14,167,648.00
30	S. TOMS RIVER	3,495,169.88	-	-	6,690,553.89
31	STAFFORD	37,619,532.57	421,001.05	-	96,460,208.41
32	SURF CITY	4,600,000.00	-	-	16,768,770.97
33	TUCKERTON	3,054,665.37	-	-	10,841,427.26
	COUNTY TOTALS	\$ 525,880,506.29	\$ 7,711,974.38	\$ 739,355.79	\$ 1,845,995,493.46

2019 ABSTRACT OF RATABLES FOR THE COUNTY OF OCEAN

NO.	TAXING DISTRICTS	SECTION 13							NO.
		REAL PROPERTY EXEMPT FROM TAXATION							
		(A) PUBLIC SCHOOL	(B) OTHER SCHOOL	(C) PUBLIC PROPERTY	(D) CHURCH & CHARITABLE	(E) CEMETERIES & GRAVEYARDS	(F) OTHER EXEMPTS	(G) TOTAL AMOUNT OF EXEMPTS (COL. 13A+13B+13C+13D+13E+13F)	
1	BARNEGAT	\$ 81,074,900	\$ -	\$ 90,399,700	\$ 12,014,000	\$ 397,900	\$ 54,871,500	\$ 238,758,000	1
2	BARNEGAT LIGHT	-	-	125,563,600	2,762,300	-	2,078,800	130,404,700	2
3	BAY HEAD	14,223,300	-	133,567,700	14,599,500	-	1,843,900	164,234,400	3
4	BEACH HAVEN	3,633,800	-	36,985,000	13,351,300	-	6,715,500	60,685,600	4
5	BEACHWOOD	19,365,300	-	81,525,900	3,824,600	-	10,414,600	115,130,400	5
6	BERKELEY	95,282,400	-	1,129,348,100	33,886,300	262,400	52,083,600	1,310,862,800	6
7	BRICK	146,487,500	-	394,332,000	58,911,400	486,800	135,081,900	735,299,600	7
8	TOMS RIVER	309,856,000	3,762,300	417,693,000	194,547,400	14,934,200	147,431,100	1,088,224,000	8
9	EAGLESWOOD	2,018,000	-	25,852,000	2,431,700	494,000	2,962,800	33,758,500	9
10	HARVEY CEDARS	-	-	21,542,800	20,520,500	-	982,300	43,045,600	10
11	ISLAND HEIGHTS	4,692,300	-	21,786,400	2,965,600	-	3,111,300	32,555,600	11
12	JACKSON	222,088,500	254,100	223,411,800	35,858,035	578,200	63,080,400	545,271,035	12
13	LACEY	99,950,600	-	141,617,700	39,081,000	999,000	99,005,300	380,653,600	13
14	LAKEHURST	7,180,700	-	29,141,600	11,531,000	42,900	2,220,900	50,117,100	14
15	LAKEWOOD	102,782,600	884,861,818	583,075,900	390,390,953	10,987,800	170,455,800	2,142,554,871	15
16	LAVALLETTE	3,994,800	-	24,545,000	8,478,100	-	1,832,500	38,850,400	16
17	LT. EGG HARBOR	43,446,500	-	107,467,100	16,181,018	-	36,877,250	203,971,868	17
18	LONG BEACH	-	5,525,000	64,501,500	23,940,500	-	1,478,300	95,445,300	18
19	MANCHESTER	74,067,600	-	924,199,950	68,031,600	2,498,000	77,277,600	1,146,074,750	19
20	MANTOLOKING	-	-	5,267,800	1,929,100	-	-	7,196,900	20
21	OCEAN	13,415,100	-	50,696,100	4,052,800	3,106,600	39,575,800	110,846,400	21
22	OCEAN GATE	3,735,900	-	8,119,000	285,800	-	1,829,600	13,970,300	22
23	PINE BEACH	4,102,000	-	7,674,900	1,317,100	-	2,058,600	15,152,600	23
24	PLUMSTED	42,474,000	-	142,526,900	12,873,900	209,800	7,816,100	205,900,700	24
25	PT. PLEASANT BORO	73,974,200	-	55,318,100	15,258,700	1,603,400	22,267,500	168,421,900	25
26	PT. PLEASANT BEACH	6,400,000	-	80,195,100	17,119,500	-	12,006,600	115,721,200	26
27	SEASIDE HEIGHTS	4,588,200	-	49,902,100	3,985,000	-	25,859,900	84,335,200	27
28	SEASIDE PARK	3,128,700	-	165,097,100	4,251,400	-	6,259,100	178,736,300	28
29	SHIP BOTTOM	10,789,000	-	56,105,207	2,327,100	-	2,138,200	71,359,507	29
30	S. TOMS RIVER	5,669,400	-	10,036,400	3,573,700	-	2,102,700	21,382,200	30
31	STAFFORD	59,055,400	15,765,000	145,638,300	54,149,800	4,301,200	116,243,128	395,152,828	31
32	SURF CITY	8,653,500	-	38,038,600	8,260,500	-	8,594,900	63,547,500	32
33	TUCKERTON	6,649,500	-	16,238,000	12,107,600	921,800	4,484,800	40,401,700	33
COUNTY TOTALS		\$ 1,472,779,700	\$ 910,168,218	\$ 5,407,410,357	\$ 1,094,798,806	\$ 41,824,000	\$ 1,121,042,278	\$ 10,048,023,359	

2019 ABSTRACT OF RATABLES FOR THE COUNTY OF OCEAN

NO.	TAXING DISTRICTS	SECTION 14				SECTION 15		NO.
		AMOUNT MISCELLANEOUS REVENUES TO SUPPORT LOCAL BUDGET				DEDUCTIONS ALLOWED		
		(A) SURPLUS REVENUE	(B) MISCELLANEOUS REVENUES ANTICIPATED	(C) RECEIPTS FROM DELINQUENT TAXES	(D) TOTAL OF MISCELLANEOUS REVENUES (COL. 14A+14B+14C)	(A) SENIOR CITIZEN DISABLED & SURVIVING SPOUSE c129, L1976	(B) VETERANS & WIDOWS	
1	BARNEGAT	\$ 890,000.00	\$ 3,035,375.24	\$ 575,000.00	\$ 4,500,375.24	\$ 40,500.00	\$ 290,750.00	1
2	BARNEGAT LIGHT	456,192.01	675,577.14	40,000.00	1,171,769.15	1,750.00	10,250.00	2
3	BAY HEAD	1,228,000.00	969,863.12	55,000.00	2,252,863.12	500.00	12,000.00	3
4	BEACH HAVEN	2,753,211.29	1,084,515.84	200,000.00	4,037,727.13	1,750.00	13,250.00	4
5	BEACHWOOD	1,800,000.00	1,463,036.24	400,000.00	3,663,036.24	16,750.00	66,750.00	5
6	BERKELEY	2,710,000.00	9,459,521.70	1,425,000.00	13,594,521.70	407,500.00	898,500.00	6
7	BRICK	8,546,711.79	19,616,743.16	2,300,000.00	30,463,454.95	178,250.00	651,500.00	7
8	TOMS RIVER	19,000,000.00	24,279,018.23	4,800,000.00	48,079,018.23	160,750.00	675,924.00	8
9	EAGLESWOOD	337,000.00	313,650.00	155,000.00	805,650.00	1,500.00	14,000.00	9
10	HARVEY CEDARS	618,000.00	640,421.05	106,199.67	1,364,620.72	-	4,250.00	10
11	ISLAND HEIGHTS	449,000.00	429,708.53	81,000.00	959,708.53	2,500.00	12,000.00	11
12	JACKSON	3,703,000.00	6,835,668.46	1,250,000.00	11,788,668.46	52,250.00	370,250.00	12
13	LACEY	3,950,000.00	13,096,500.00	455,000.00	17,501,500.00	77,750.00	256,500.00	13
14	LAKEHURST	760,500.00	840,396.22	75,000.00	1,675,896.22	2,500.00	12,000.00	14
15	LAKEWOOD	19,000,745.00	12,497,576.00	5,600,000.00	37,098,321.00	91,750.00	322,250.00	15
16	LAVALLETTE	1,600,000.00	1,451,399.83	111,838.27	3,163,238.10	2,250.00	35,500.00	16
17	LT. EGG HARBOR	2,850,000.00	4,382,920.10	25,000.00	7,257,920.10	51,500.00	249,250.00	17
18	LONG BEACH	3,492,589.00	4,903,504.19	549,735.81	8,945,829.00	4,250.00	56,250.00	18
19	MANCHESTER	3,500,000.00	10,716,342.85	780,000.00	14,996,342.85	571,250.00	1,005,750.00	19
20	MANTOLOKING	700,000.00	700,621.00	39,000.00	1,439,621.00	-	3,500.00	20
21	OCEAN	1,030,000.00	1,610,487.91	500,000.00	3,140,487.91	17,750.00	132,000.00	21
22	OCEAN GATE	-	1,525,260.78	203,300.00	1,728,560.78	4,000.00	16,500.00	22
23	PINE BEACH	300,000.00	462,351.47	80,000.00	842,351.47	4,000.00	18,000.00	23
24	PLUMSTED	701,649.49	1,010,282.26	-	1,711,931.75	8,750.00	49,250.00	24
25	PT. PLEASANT BORO	2,650,000.00	2,928,089.24	400,000.00	5,978,089.24	26,250.00	126,250.00	25
26	PT. PLEASANT BEACH	1,070,000.00	5,123,598.20	375,000.00	6,568,598.20	4,750.00	37,500.00	26
27	SEASIDE HEIGHTS	1,271,882.13	7,298,180.70	72,000.00	8,642,062.83	1,500.00	9,250.00	27
28	SEASIDE PARK	1,800,000.00	3,169,898.72	115,000.00	5,084,898.72	3,000.00	17,750.00	28
29	SHIP BOTTOM	1,522,800.00	1,225,134.28	164,331.26	2,912,265.54	1,000.00	15,500.00	29
30	S. TOMS RIVER	633,000.00	899,958.12	191,166.93	1,724,125.05	7,500.00	15,750.00	30
31	STAFFORD	4,500,000.00	5,588,241.92	500,000.00	10,588,241.92	57,250.00	269,250.00	31
32	SURF CITY	1,500,000.00	752,500.00	142,500.00	2,395,000.00	1,000.00	25,750.00	32
33	TUCKERTON	546,350.00	1,227,034.64	243,500.00	2,016,884.64	8,000.00	29,750.00	33
	COUNTY TOTALS	\$ 95,870,630.71	\$ 150,213,377.14	\$ 22,009,571.94	\$ 268,093,579.79	\$ 1,810,000.00	\$ 5,722,924.00	

2019 ABSTRACT OF RATABLES FOR THE COUNTY OF OCEAN

		ADDENDUM TO 2019 ABSTRACT OF RATABLES ASSESSED VALUE OF PARTIAL EXEMPTIONS AND ABATEMENTS (COLUMN 3)								
		1	2	3	4	5	6	7	8	
		POLLUTION CONTROL RS 54:4-3.56	FIRE SUPPRESSION RS 54:4-3-130	FALLOUT SHELTER RS 54:4-3.48	WATER SEWAGE FACILITY RS 54:4-3.59	RENEWABLE ENERGY 54:4-3.113A-113G	UEZ ABATEMENT RS 54:4-3.139	HOME IMPROVEMENT RS 54:4-3.72	MULTI FAMILY DWELLING RS 54:4-3.121	
NO.	TAXING DISTRICTS									NO.
1	BARNEGAT	-	50,000	-	-	-	-	-	-	1
2	BARNEGAT LIGHT	-	-	-	-	-	-	-	-	2
3	BAY HEAD	-	-	-	-	-	-	-	-	3
4	BEACH HAVEN	-	-	-	-	-	-	-	-	4
5	BEACHWOOD	-	-	-	-	-	-	-	-	5
6	BERKELEY	-	-	-	-	-	-	-	-	6
7	BRICK	-	-	-	-	-	-	-	-	7
8	TOMS RIVER	-	209,900	-	-	-	-	-	-	8
9	EAGLESWOOD	-	-	-	-	-	-	-	-	9
10	HARVEY CEDARS	-	-	-	-	-	-	-	-	10
11	ISLAND HEIGHTS	-	-	-	-	-	-	-	-	11
12	JACKSON	-	-	-	-	-	-	-	-	12
13	LACEY	-	-	-	-	48,500	-	-	-	13
14	LAKEHURST	-	-	-	-	-	-	-	-	14
15	LAKEWOOD	-	1,795,500	-	-	-	-	-	-	15
16	LAVALLETTE	-	-	-	-	-	-	-	-	16
17	LT. EGG HARBOR	-	-	-	-	-	-	-	-	17
18	LONG BEACH	-	-	-	-	-	-	-	-	18
19	MANCHESTER	-	-	-	-	35,000	-	-	-	19
20	MANTOLOKING	-	-	-	-	-	-	-	-	20
21	OCEAN	-	-	-	-	14,500	-	-	-	21
22	OCEAN GATE	-	-	-	-	-	-	-	-	22
23	PINE BEACH	-	-	-	-	-	-	-	-	23
24	PLUMSTED	48,600	-	-	-	-	-	-	-	24
25	PT. PLEASANT BOR	-	92,100	-	-	-	-	-	-	25
26	PT. PLEASANT BCH	-	-	-	-	-	-	-	-	26
27	SEASIDE HEIGHTS	-	-	-	-	-	-	-	-	27
28	SEASIDE PARK	-	-	-	-	-	-	-	-	28
29	SHIP BOTTOM	-	-	-	-	-	-	-	-	29
30	S. TOMS RIVER	-	-	-	-	-	-	-	-	30
31	STAFFORD	-	387,300	-	-	-	-	-	-	31
32	SURF CITY	-	-	-	-	-	-	-	-	32
33	TUCKERTON	-	-	-	-	-	-	-	-	33
	COUNTY TOTALS	\$ 48,600	\$ 2,534,800	\$ -	\$ -	\$ 98,000	\$ -	\$ -	\$ -	

2019 ABSTRACT OF RATABLES FOR THE COUNTY OF OCEAN

		ADDENDUM TO 2019 ABSTRACT OF RATABLES ASSESSED VALUE OF PARTIAL EXEMPTIONS AND ABATEMENTS (COLUMN 3)									
NO.	TAXING DISTRICTS	9	10	11	12	13	14	15	16	17	NO.
		CLASS 4 ABATEMENT RS 54:4-3.95	DWELL ABATEMENT RS 40A:21-5	DWELL EXEMPTION RS 40A:21-5	NEW DWL CONV RS 40A:21-5	NEW DWL CONV RS 40A:21-5	MULTI DWELL RS 40A:21-6	MULTI DWELL RS 40A:21-6	COM/IND EXEMPTION RS 40A:21-7	TOTAL VALUE	
1	BARNEGAT	-	-	-	-	-	-	-	-	50,000	1
2	BARNEGAT LIGHT	-	-	-	-	-	-	-	-	-	2
3	BAY HEAD	-	-	-	-	-	-	-	-	-	3
4	BEACH HAVEN	-	-	-	-	-	-	-	-	-	4
5	BEACHWOOD	-	-	-	-	-	-	-	-	-	5
6	BERKELEY	-	-	-	-	-	-	-	-	-	6
7	BRICK	-	-	-	-	-	-	-	-	-	7
8	TOMS RIVER	-	-	-	-	-	-	-	-	209,900	8
9	EAGLESWOOD	-	-	-	-	-	-	-	-	-	9
10	HARVEY CEDARS	-	-	-	-	-	-	-	-	-	10
11	ISLAND HEIGHTS	-	-	-	-	-	-	-	-	-	11
12	JACKSON	-	-	-	-	-	-	-	-	-	12
13	LACEY	-	-	-	-	-	-	-	-	48,500	13
14	LAKEHURST	-	-	-	-	-	-	-	-	-	14
15	LAKESWOOD	-	-	-	-	-	-	-	-	1,795,500	15
16	LAVALLETTE	-	-	-	-	-	-	-	-	-	16
17	LT. EGG HARBOR	-	-	-	-	-	-	-	-	-	17
18	LONG BEACH	-	-	-	-	-	-	-	-	-	18
19	MANCHESTER	-	-	-	-	-	-	-	-	35,000	19
20	MANTOLOKING	-	-	-	-	-	-	-	-	-	20
21	OCEAN	-	-	-	-	-	-	-	-	14,500	21
22	OCEAN GATE	-	-	-	-	-	-	-	-	-	22
23	PINE BEACH	-	-	-	-	-	-	-	-	-	23
24	PLUMSTED	-	-	12,000	-	-	-	-	-	60,600	24
25	PT. PLEASANT BOR	-	-	-	-	-	-	-	-	92,100	25
26	PT. PLEASANT BCH	-	-	-	-	-	-	-	-	-	26
27	SEASIDE HEIGHTS	-	-	-	-	-	-	-	-	-	27
28	SEASIDE PARK	-	-	-	-	-	-	-	-	-	28
29	SHIP BOTTOM	-	-	-	-	-	-	-	-	-	29
30	S. TOMS RIVER	-	-	-	-	-	-	-	-	-	30
31	STAFFORD	-	-	-	-	-	-	-	-	387,300	31
32	SURF CITY	-	-	-	-	-	-	-	-	-	32
33	TUCKERTON	-	-	-	-	-	-	-	-	-	33
COUNTY TOTALS		\$ -	\$ -	\$ 12,000	\$ -	\$ -	\$ -	\$ -	\$ -	\$ 2,693,400	

2019 ABSTRACT OF RATABLES FOR THE COUNTY OF OCEAN

NO.	TAXING DISTRICTS	ADDENDUM TO 2019 ABSTRACT OF RATABLES EQUALIZED VALUE BASED ON IN LIEU OF TAXES					NO.
		1	2	3	4	5	
		C. 12 PL 1977 IN LIEU OF TAX	NJ HOUSING FINANCE AGENCY	URBAN RENEWAL	OTHER	TOTAL	
1	BARNEGAT	0	0	0	0	0	1
2	BARNEGAT LIGHT	0	0	0	0	0	2
3	BAY HEAD	0	0	0	0	0	3
4	BEACH HAVEN	0	0	0	0	0	4
5	BEACHWOOD	0	0	0	0	0	5
6	BERKELEY	0	0	0	0	0	6
7	BRICK	0	0	0	0	0	7
8	TOMS RIVER	0	0	0	0	0	8
9	EAGLESWOOD	0	0	0	0	0	9
10	HARVEY CEDARS	0	0	0	0	0	10
11	ISLAND HEIGHTS	0	0	0	0	0	11
12	JACKSON	0	0	0	0	0	12
13	LACEY	0	0	0	0	0	13
14	LAKEHURST	0	0	0	0	0	14
15	LAKESWOOD	0	0	0	0	0	15
16	LAVALLETTE	0	0	0	0	0	16
17	LT. EGG HARBOR	0	0	0	0	0	17
18	LONG BEACH	0	0	0	0	0	18
19	MANCHESTER	0	0	0	0	0	19
20	MANTOLOKING	0	0	0	0	0	20
21	OCEAN	0	0	0	0	0	21
22	OCEAN GATE	0	0	0	0	0	22
23	PINE BEACH	0	0	0	0	0	23
24	PLUMSTED	0	0	0	0	0	24
25	PT. PLEASANT BORO	0	0	0	0	0	25
26	PT. PLEASANT BEACH	0	0	0	0	0	26
27	SEASIDE HEIGHTS	0	0	0	0	0	27
28	SEASIDE PARK	0	0	0	0	0	28
29	SHIP BOTTOM	0	0	0	0	0	29
30	S. TOMS RIVER	0	0	0	0	0	30
31	STAFFORD	0	0	0	0	0	31
32	SURF CITY	0	0	0	0	0	32
33	TUCKERTON	0	0	0	0	0	33
COUNTY TOTALS		\$ -	\$ -	\$ -	\$ -	\$ -	

2019 ABSTRACT OF RATABLES FOR THE COUNTY OF OCEAN

NO.	TAXING DISTRICTS	ADDENDUM TO 2019 ABSTRACT OF RATABLES			NO.
		STATE AID ADJUSTMENT FOR BUSINESS PERSONAL PROPERTY			
		1	2	3	
		County	School	Municipal	
1	BARNEGAT	\$ -	\$ -	\$ -	1
2	BARNEGAT LIGHT	-	-	-	2
3	BAY HEAD	-	-	-	3
4	BEACH HAVEN	-	-	-	4
5	BEACHWOOD	-	-	-	5
6	BERKELEY	-	-	-	6
7	BRICK	-	-	-	7
8	TOMS RIVER	-	-	-	8
9	EAGLESWOOD	-	-	-	9
10	HARVEY CEDARS	-	-	-	10
11	ISLAND HEIGHTS	-	-	-	11
12	JACKSON	-	-	-	12
13	LACEY	-	-	-	13
14	LAKEHURST	-	\$ 8,386.00	-	14
15	LAKEWOOD	-	-	-	15
16	LAVALLETTE	-	-	-	16
17	LT. EGG HARBOR	-	-	-	17
18	LONG BEACH	-	-	-	18
19	MANCHESTER	-	-	-	19
20	MANTOLOKING	-	-	-	20
21	OCEAN	-	-	-	21
22	OCEAN GATE	-	-	-	22
23	PINE BEACH	-	-	-	23
24	PLUMSTED	-	-	-	24
25	PT. PLEASANT BORO	-	-	-	25
26	PT. PLEASANT BEACH	-	-	-	26
27	SEASIDE HEIGHTS	-	-	-	27
28	SEASIDE PARK	-	-	-	28
29	SHIP BOTTOM	-	-	-	29
30	S. TOMS RIVER	-	-	-	30
31	STAFFORD	-	-	-	31
32	SURF CITY	-	-	-	32
33	TUCKERTON	-	-	-	33
	COUNTY TOTALS	\$ -	\$ 8,386.00	\$ -	

2019 ABSTRACT OF RATABLES FOR THE COUNTY OF OCEAN

FIRE DISTRICT TAX RATES PER \$100 VALUATION

FIRE DISTRICT	ASSESSED VALUE	TOTAL LEVY	RATE
BRICK			
DISTRICT #1	\$ 5,394,988,587	\$ 2,434,000.00	\$ 0.046
DISTRICT #2	3,033,186,115	1,825,000.00	\$ 0.061
DISTRICT #3	1,919,952,917	1,286,931.00	\$ 0.068
TOMS RIVER			
DISTRICT #1	\$ 8,304,489,828	\$ 5,550,011.00	\$ 0.067
DISTRICT #2	4,633,785,870	2,746,782.00	\$ 0.060
JACKSON			
DISTRICT #1*	-	-	-
DISTRICT #2	\$ 2,006,264,502	\$ 1,948,350.00	\$ 0.098
DISTRICT #3	2,476,731,484	\$ 3,096,703.00	\$ 0.126
DISTRICT #4	2,306,510,660	\$ 1,628,045.00	\$ 0.071
LAKWOOD			
DISTRICT #1	\$ 10,087,569,700	\$ 6,552,535.00	\$ 0.065
LITTLE EGG HARBOR			
DISTRICT #1	\$ 987,429,808	\$ 623,171.00	\$ 0.064
DISTRICT #2	888,049,808	552,685.00	\$ 0.063
DISTRICT #3	452,465,401	454,000.00	\$ 0.101
PLUMSTED			
DISTRICT #1	\$ 784,583,100	\$ 1,662,340.00	\$ 0.212

SPECIAL IMPROVEMENT RATES PER \$100 VALUATION

SPECIAL IMPROVEMENT DISTRICT	ASSESSED VALUE	TOTAL LEVY	RATE
TOMS RIVER			
DISTRICT #1	\$ 135,726,600	\$ 247,860.00	\$ 0.183
DISTRICT #2	49,447,500	27,540.00	\$ 0.056
SEASIDE HEIGHTS			
DISTRICT #1	\$ 207,380,900	\$ 200,000.00	\$ 0.097

SCHOOL DISTRICT	PARTICIPATING DISTRICTS
CENTRAL REGIONAL	BERKELEY TOWNSHIP ISLAND HEIGHTS BOROUGH OCEAN GATE BOROUGH SEASIDE HEIGHTS BOROUGH SEASIDE PARK BOROUGH
PINELANDS REGIONAL	EAGLESWOOD TOWNSHIP LITTLE EGG HARBOR TOWNSHIP TUCKERTON BOROUGH
SOUTHERN REGIONAL	BARNEGAT LIGHT BOROUGH BEACH HAVEN BOROUGH HARVEY CEDARS BOROUGH LONG BEACH TOWNSHIP SHIP BOTTOM BOROUGH STAFFORD TOWNSHIP SURF CITY BOROUGH
TOMS RIVER REGIONAL	BEACHWOOD BOROUGH TOMS RIVER TOWNSHIP PINE BEACH BOROUGH SOUTH TOMS RIVER BOROUGH
LONG BEACH CONSOLIDATED	BARNEGAT LIGHT BOROUGH HARVEY CEDARS BOROUGH LONG BEACH TOWNSHIP SHIP BOTTOM BOROUGH SURF CITY BOROUGH
POINT PLEASANT BEACH**	POINT PLEASANT BEACH MANTOLOKING BOROUGH

*Jackson Fire District #1 was consolidated with Fire District #2


**Merged school districts pursuant to P.L. 2009, c.78 (N.J.S.18A:7-8)

2019 ABSTRACT OF RATABLES FOR THE COUNTY OF OCEAN


Total Amount of Miscellaneous Revenues (included Surplus Revenues Appropriated) for the Support of the County Budget	\$ 78,917,988.00
Rate per \$100 to be applied to Column 11 for apportionment of County Taxes	0.34255505
Net County Taxes Apportioned - Column 12 A III	\$ 353,049,175.00
* Adjustments (Net Total - Column 12 A II)	\$ 1,053,071.12
Total County Taxes Apportioned included Adjustments - Column 12 A I	\$ 354,102,246.12
* Net Overpayments are added to the Net Taxes Apportioned Net Underpayments are deducted from the Net Taxes Apportioned	
Rate per \$100 to be applied to Column 11 for apportionment of Library Taxes	0.03771995
Rate per \$100 to be applied to Column 11 for apportionment of Health Taxes	0.01662018
Rate per \$100 to be applied to Column 11 for apportionment of Open Space Taxes	0.012
County Percentage Level of Taxable Value of Real Property - 100%	

I, Julie N. Tarrant, Chief Financial Officer of the County of Ocean, do hereby certify that the above is a true copy of the Abstract of Ratables and Exemptions of the County of Ocean, State of New Jersey, for the year 2019 as filed in my office, by the Ocean County Board of Taxation.

Date: October 10, 2019



Julie N. Tarrant,
Chief Financial Officer



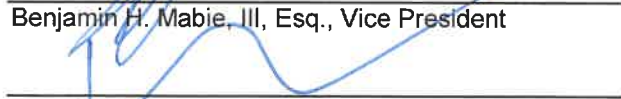
Nicholas C. Montenegro, Esq., President



Geraldine Ambrosio, Commissioner



Glenn Harrison, Esq., Commissioner



Benjamin H. Mabie, III, Esq., Vice President



PG Waxman, Commissioner



Peter Maher, Commissioner

Attest:



Chelsea Skuby, County Tax Administrator

2019 BREAKDOWN OF GENERAL TAX RATE

NO.	DISTRICT	COUNTY RATE	LIBRARY RATE	HEALTH RATE	OPEN SPACE RATE	DISTRICT SCHOOL RATE	REGIONAL SCHOOL RATE	CONSOL. SCHOOL RATE	MUNICIPAL PURPOSE RATE	MUNICIPAL OPEN SPACE	MUNICIPAL LIBRARY RATE	GENERAL TAX RATE	EFFECTIVE TAX RATE	NO.
1	BARNEGAT	\$0.354	\$0.039	\$0.018	\$0.012	\$1.395	\$0.000	\$0.000	\$0.922	\$0.010	\$0.000	\$2.750	\$2.655	1
2	BARNEGAT LIGHT	0.350	0.039	0.000	0.012	0.000	0.186	0.047	0.226	0.010	0.000	0.870	0.851	2
3	BAY HEAD	0.343	0.038	0.017	0.012	0.212	0.000	0.000	0.226	0.000	0.000	0.848	0.846	3
4	BEACH HAVEN	0.366	0.000	0.000	0.013	0.097	0.205	0.000	0.373	0.000	0.035	1.089	1.020	4
5	BEACHWOOD	0.383	0.042	0.019	0.013	0.000	1.061	0.000	0.897	0.000	0.000	2.415	2.163	5
6	BERKELEY	0.372	0.041	0.019	0.013	0.600	0.466	0.000	0.646	0.010	0.000	2.167	1.990	6
7	BRICK	0.370	0.041	0.018	0.013	1.093	0.000	0.000	0.713	0.010	0.000	2.258	2.080	7
8	TOMS RIVER	0.418	0.046	0.020	0.015	0.000	1.166	0.000	0.639	0.015	0.000	2.319	1.888	8
9	EAGLESWOOD	0.336	0.037	0.016	0.012	1.146	0.667	0.000	0.416	0.000	0.000	2.630	2.667	9
10	HARVEY CEDARS	0.341	0.038	0.000	0.012	0.000	0.213	0.046	0.256	0.010	0.000	0.916	0.916	10
11	ISLAND HEIGHTS (r)	0.336	0.037	0.017	0.012	0.615	0.337	0.000	0.537	0.000	0.000	1.891	1.925	11
12	JACKSON	0.387	0.043	0.019	0.014	1.373	0.000	0.000	0.486	0.020	0.000	2.342	2.068	12
13	LACEY	0.341	0.038	0.017	0.012	1.322	0.000	0.000	0.386	0.000	0.000	2.116	2.120	13
14	LAKEHURST	0.374	0.041	0.018	0.013	0.907	0.000	0.000	1.780	0.000	0.000	3.133	2.871	14
15	LAKEWOOD	0.373	0.041	0.018	0.013	1.036	0.000	0.000	0.640	0.000	0.000	2.121	1.945	15
16	LAVALLETTE	0.391	0.043	0.019	0.014	0.201	0.000	0.000	0.311	0.000	0.000	0.979	0.858	16
17	LITTLE EGG HARBOR	0.353	0.039	0.018	0.012	0.594	0.721	0.000	0.742	0.001	0.000	2.480	2.402	17
18	LONG BEACH	0.379	0.042	0.000	0.013	0.000	0.264	0.051	0.244	0.010	0.000	1.003	0.906	18
19	MANCHESTER	0.398	0.044	0.019	0.014	1.457	0.000	0.000	0.623	0.010	0.000	2.565	2.206	19
20	MANTOLOKING	0.355	0.040	0.017	0.012	0.007	0.000	0.000	0.271	0.000	0.000	0.702	0.677	20
21	OCEAN	0.373	0.041	0.018	0.013	0.912	0.000	0.000	0.681	0.030	0.000	2.068	1.899	21
22	OCEAN GATE	0.382	0.043	0.019	0.013	0.887	0.437	0.000	0.837	0.000	0.000	2.618	2.348	22
23	PINE BEACH	0.402	0.045	0.019	0.014	0.000	1.106	0.000	0.832	0.000	0.000	2.418	2.064	23
24	PLUMSTED	0.386	0.043	0.019	0.014	1.596	0.000	0.000	0.267	0.020	0.000	2.345	2.078	24
25	PT. PLEASANT BORO	0.373	0.041	0.018	0.013	1.161	0.000	0.000	0.450	0.002	0.000	2.058	1.890	25
26	PT. PLEASANT BEACH	0.363	0.040	0.018	0.013	0.691	0.000	0.000	0.424	0.010	0.000	1.559	1.464	26
27	SEASIDE HEIGHTS	0.363	0.040	0.018	0.013	0.471	0.429	0.000	1.021	0.000	0.000	2.355	2.212	27
28	SEASIDE PARK	0.354	0.039	0.018	0.013	0.053	0.493	0.000	0.517	0.000	0.000	1.487	1.437	28
29	SHIP BOTTOM	0.363	0.040	0.000	0.013	0.000	0.240	0.048	0.354	0.000	0.000	1.058	0.999	29
30	S. TOMS RIVER	0.367	0.040	0.018	0.013	0.000	0.974	0.000	1.544	0.000	0.000	2.956	2.757	30
31	STAFFORD	0.374	0.041	0.018	0.013	0.714	0.228	0.000	0.894	0.010	0.000	2.292	2.100	31
32	SURF CITY (r)	0.333	0.037	0.000	0.012	0.000	0.206	0.044	0.239	0.000	0.000	0.871	0.895	32
33	TUCKERTON (R)	0.345	0.038	0.017	0.012	0.754	0.712	0.000	0.737	0.000	0.000	2.615	2.587	33

R - Revaluation, r - Reassessment

2019 ASSESSED VALUE BY CLASSIFICATION

NO.	DISTRICT	CLASS 1 VACANT LAND	CLASS 2 RESIDENTIAL	CLASS 3A FARM REGULAR	CLASS 3B FARM QUALIFIED	CLASS 4A COMMERCIAL	CLASS 4B INDUSTRIAL	CLASS 4C APARTMENT	CLASS 6 COMMUNICATION EQUIPMENT	TOTAL RATABLES	CLASS 15 TOTAL EXEMPT	TOTAL RATABLES & EXEMPT	NO.
1	BARNEGAT	\$ 80,753,900	\$ 2,126,300,800	\$ 4,897,600	\$ 296,200	\$ 136,486,000	\$ 2,833,300	\$ 32,459,100	0	\$ 2,384,026,900	\$ 238,758,000	\$ 2,622,784,900	1
2	BARNEGAT LIGHT	29,678,400	945,058,800	-	-	35,725,300	-	1,156,800	0	1,011,619,300	130,404,700	1,142,024,000	2
3	BAY HEAD	40,071,900	1,501,827,000	-	-	63,438,000	-	1,146,300	0	1,606,483,200	164,234,400	1,770,717,600	3
4	BEACH HAVEN	63,815,500	1,897,035,300	-	-	128,623,200	-	15,022,900	0	2,104,496,900	60,685,600	2,165,182,500	4
5	BEACHWOOD	8,466,300	763,586,300	-	-	35,546,700	212,200	1,713,000	542,412	810,066,912	115,130,400	925,197,312	5
6	BERKELEY	126,574,300	4,684,455,500	286,600	15,600	279,661,000	16,853,300	63,128,800	4,677,720	5,175,652,820	1,310,862,800	6,486,515,620	6
7	BRICK	167,944,990	9,027,259,390	-	1,200	987,897,298	21,962,688	132,059,600	11,005,053	10,348,130,219	735,299,600	11,083,429,819	7
8	TOMS RIVER	311,083,000	10,434,385,100	3,679,600	68,100	1,855,163,560	62,242,200	247,142,900	24,511,238	12,938,275,698	1,088,224,000	14,026,499,698	8
9	EAGLESWOOD	22,332,100	177,802,400	268,900	39,500	28,752,200	4,271,900	319,200	-	233,786,200	33,758,500	267,544,700	9
10	HARVEY CEDARS	22,040,800	1,243,889,400	-	-	15,109,300	-	-	0	1,281,039,500	43,045,600	1,324,085,100	10
11	ISLAND HEIGHTS (r)	11,224,600	333,025,700	-	-	24,591,600	-	499,400	203,041	369,544,341	32,555,600	402,099,941	11
12	JACKSON	147,129,300	5,866,070,020	26,109,911	1,004,700	575,465,701	44,485,200	122,389,300	6,964,614	6,789,618,746	545,271,035	7,334,889,781	12
13	LACEY	102,937,100	3,283,136,850	4,031,600	954,800	312,325,663	190,235,400	4,759,000	-	3,898,380,413	380,653,600	4,279,034,013	13
14	LAKEHURST	2,019,800	111,271,200	-	-	24,689,700	-	3,728,900	1,256,089	142,965,689	50,117,100	193,082,789	14
15	LAKEWOOD	525,368,200	7,331,539,200	3,106,700	58,700	1,048,665,700	749,650,200	429,181,000	-	10,087,569,700	2,142,554,871	12,230,124,571	15
16	LAVALLETTE	46,057,500	1,826,796,724	-	-	37,728,060	-	4,843,100	0	1,915,425,384	38,850,400	1,954,275,784	16
17	LITTLE EGG HARBOR	80,327,900	2,070,826,250	1,711,400	78,738	171,574,129	542,900	2,883,700	-	2,327,945,017	203,971,868	2,531,916,885	17
18	LONG BEACH	240,661,400	7,602,874,965	-	-	137,495,200	-	4,239,500	-	7,985,271,065	95,445,300	8,080,716,365	18
19	MANCHESTER	87,658,400	2,636,323,236	5,158,200	596,100	310,324,700	24,436,600	259,337,500	4,008,381	3,327,843,117	1,146,074,750	4,473,917,867	19
20	MANTOLOKING	161,673,200	1,244,890,300	-	-	10,454,700	-	-	0	1,417,018,200	7,196,900	1,424,215,100	20
21	OCEAN	33,731,900	1,216,267,600	3,386,100	272,500	64,662,900	925,800	-	-	1,319,246,800	110,846,400	1,430,093,200	21
22	OCEAN GATE	2,558,000	211,911,100	-	-	4,509,000	-	1,106,900	78,874	220,163,874	13,970,300	234,134,174	22
23	PINE BEACH	2,288,000	239,480,800	-	-	7,020,700	-	-	112,324	248,901,824	15,152,600	264,054,424	23
24	PLUMSTED	15,840,500	673,283,600	36,943,100	1,979,000	42,668,500	10,905,200	2,963,200	-	784,583,100	205,900,700	990,483,800	24
25	PT. PLEASANT BORO	24,608,900	2,993,867,900	-	-	242,281,510	-	23,838,400	0	3,284,596,710	168,421,900	3,453,018,610	25
26	PT. PLEASANT BEACH	73,251,400	1,598,326,900	-	-	333,041,400	-	12,710,100	0	2,017,329,800	115,721,200	2,133,051,000	26
27	SEASIDE HEIGHTS	24,022,500	402,655,000	-	-	185,718,300	-	29,332,200	0	641,728,000	84,335,200	726,063,200	27
28	SEASIDE PARK	21,823,400	1,069,596,400	-	-	35,110,200	-	7,881,800	0	1,134,411,800	178,736,300	1,313,148,100	28
29	SHIP BOTTOM	26,230,300	1,194,142,000	-	-	115,402,140	-	3,149,400	205,811	1,339,129,651	71,359,507	1,410,489,158	29
30	S. TOMS RIVER	3,273,600	185,918,500	-	-	36,610,200	274,600	-	303,438	226,380,338	21,382,200	247,762,538	30
31	STAFFORD	72,800,000	3,591,719,700	753,700	70,400	533,772,500	693,100	10,201,100	-	4,210,010,500	395,152,828	4,605,163,328	31
32	SURF CITY (r)	38,486,500	1,803,572,700	-	-	82,876,900	-	-	817,895	1,925,753,995	63,547,500	1,989,301,495	32
33	TUCKERTON (R)	15,470,300	329,432,100	-	3,000	39,518,000	-	30,308,500	-	414,731,900	40,401,700	455,133,600	33
TOTALS		\$ 2,632,203,890	\$ 80,618,528,735	\$ 90,333,411	\$ 5,438,538	\$ 7,942,909,961	\$ 1,130,524,588	\$ 1,447,501,600	\$ 54,686,890	\$ 93,922,127,613	\$ 10,048,023,359	\$ 103,970,150,972	

R - Revaluation, r - Reassessment

2019 NUMBER OF PARCELS BY CLASSIFICATION

NO.	DISTRICT	CLASS 1 VACANT LAND	CLASS 2 RESIDENTIAL	CLASS 3A FARM REGULAR	CLASS 3B FARM QUALIFIED	CLASS 4A COMMERCIAL	CLASS 4B INDUSTRIAL	CLASS 4C APARTMENT	CLASS 6 COMMUNICATION EQUIPMENT	TOTAL RATABLES	CLASS 15 EXEMPT TOTAL	TOTAL RATABLES & EXEMPT	NO.
1	BARNEGAT	3,015	8,861	18	32	218	7	2	1	12,154	1,253	13,407	1
2	BARNEGAT LIGHT	63	1,191	-	-	41	-	2	1	1,298	52	1,350	2
3	BAY HEAD	60	957	-	-	38	-	1	1	1,057	32	1,089	3
4	BEACH HAVEN	467	2,283	-	-	115	-	11	1	2,877	89	2,966	4
5	BEACHWOOD	196	3,741	-	-	78	1	4	1	4,021	275	4,296	5
6	BERKELEY	2,945	23,283	1	2	220	19	9	1	26,480	2,093	28,573	6
7	BRICK	1,231	30,503	-	1	770	38	17	3	32,563	1,006	33,569	7
8	TOMS RIVER	1,941	38,096	11	18	1,530	44	34	2	41,676	893	42,569	8
9	EAGLESWOOD	328	711	1	7	96	4	1	-	1,148	319	1,467	9
10	HARVEY CEDARS	35	1,193	-	-	26	-	-	1	1,255	63	1,318	10
11	ISLAND HEIGHTS (r)	58	818	-	-	33	-	1	1	911	34	945	11
12	JACKSON	1,402	17,912	68	101	256	49	18	3	19,809	949	20,758	12
13	LACEY	3,352	11,813	8	20	312	47	1	-	15,553	2,870	18,423	13
14	LAKEHURST	42	699	-	-	61	-	3	1	806	57	863	14
15	LAKEWOOD	2,828	22,061	6	15	593	170	95	-	25,768	2,050	27,818	15
16	LAVALLETTE	80	2,581	-	-	70	-	7	1	2,739	24	2,763	16
17	LITTLE EGG HARBOR	1,314	10,301	5	21	185	2	2	-	11,830	1,252	13,082	17
18	LONG BEACH	963	8,024	-	-	140	-	4	-	9,131	397	9,528	18
19	MANCHESTER	2,177	16,314	17	38	137	10	31	1	18,725	2,967	21,692	19
20	MANTOLOKING	88	474	-	-	6	-	-	1	569	8	577	20
21	OCEAN	498	4,517	9	46	114	1	-	-	5,185	736	5,921	21
22	OCEAN GATE	38	1,048	-	-	13	-	3	1	1,103	43	1,146	22
23	PINE BEACH	23	889	-	-	18	-	-	1	931	50	981	23
24	PLUMSTED	281	2,420	103	141	97	9	8	-	3,059	196	3,255	24
25	PT. PLEASANT BORO	145	7,722	-	-	313	-	13	1	8,194	150	8,344	25
26	PT. PLEASANT BEACH	195	2,866	-	-	255	-	5	1	3,322	75	3,397	26
27	SEASIDE HEIGHTS	98	1,779	-	-	153	-	60	1	2,091	155	2,246	27
28	SEASIDE PARK	47	1,930	-	-	49	-	13	1	2,040	80	2,120	28
29	SHIP BOTTOM	68	1,880	-	-	139	-	3	1	2,091	57	2,148	29
30	S. TOMS RIVER	49	1,121	-	-	57	1	-	1	1,229	60	1,289	30
31	STAFFORD	1,489	12,796	3	20	436	1	5	-	14,750	976	15,726	31
32	SURF CITY (r)	66	2,117	-	-	89	-	-	1	2,273	38	2,311	32
33	TUCKERTON (R)	267	1,538	-	1	100	-	3	-	1,909	157	2,066	33
	TOTALS	25,849	244,439	250	463	6,758	403	356	29	278,547	19,456	298,003	

R - Revaluation, r - Reassessment

2019 OCEAN COUNTY TAX ASSESSORS

NO.	TAXING DISTRICT	ASSESSOR	ADDRESS	TELEPHONE	FAX	NO.
1	Barnegat Twp	Kristen Peel	900 W Bay Ave, Barnegat, NJ 08005	609 698-0080	609 698-6988	1
2	Barnegat Light Bor	Bernard C. Haney	10 East 7th St, Barnegat Light, NJ 08006	609 494-9196	609 494-4827	2
3	Bay Head Bor	Michael Imbriaco	83 Bridge Ave, Bay Head, NJ 08742	732 892-8920	732 899-5174	3
4	Beach Haven Bor	Marc Freda	300 Engleside Ave, Beach Haven, NJ 08008	609 492-0111	609 492-1109	4
5	Beachwood Bor	Raymond C. Hall	1600 Pinewald Rd, Beachwood, NJ 08722	732 286-6000	732 349-8390	5
6	Berkeley Twp	Eric Zanetti	627 Pinewald-Keswick Rd, Bayville, NJ 08721	732 244-7400	732 341-5944	6
7	Brick Twp	Michael Kingsbury	401 Chambers Bridge Rd, Brick, NJ 08723	732 262-1000	732 262-9687	7
8	Toms River Twp	Jeffrey Brown, Deputy	33 Washington St, Toms River, NJ 08754	732 341-1000	732 797-3848	8
9	Eagleswood Twp	James A. Mancini	146 Division St, West Creek, NJ 08092	609 296-3054	609 296-4649	9
10	Harvey Cedars Bor	Bernard C. Haney	7606 Long Beach Blvd, Harvey Cedars, NJ 08008	609 361-6000	609 494-2335	10
11	Island Heights Bor	Martin W. Lynch	PO Box 797, Island Heights, NJ 08732	732 270-6909	732 270-8586	11
12	Jackson Twp	Toni Nagle-Rowe	95 W Veteran's Hwy, Jackson, NJ 08527	732 928-1200	732 928-3505	12
13	Lacey Twp	Ed Seeger, Jr.	818 W Lacey Rd, Forked River, NJ 08731	609 693-1100	609 693-4803	13
14	Lakehurst Bor	Martin W. Lynch	5 Union Ave, Lakehurst, NJ 08733	732 657-4161	732 657-8272	14
15	Lakewood Twp	Casey Johnson, Deputy	231 Third St, Lakewood, NJ 08701	732 364-2500	732 994-4564	15
16	Lavallette Bor	Sharon Morgan	1306 Grand Central Ave, Lavallette, NJ 08735	732 793-7477	732 830-8248	16
17	Little Egg Harbor Twp	Mandi Johnson	665 Radio Rd, Little Egg Harbor, NJ 08087	609 296-7241	609 296-5352	17
18	Long Beach Twp	Tracy Hafner	6805 Long Beach Blvd, Brant Beach, NJ 08008	609 361-1000	609 361-8501	18
19	Manchester Twp	Martin W. Lynch	1 Colonial Dr, Manchester, NJ 08759	732 657-8121	732 657-7237	19
20	Mantoloking Bor	Gary Dal Corso	202 Downer Avenue, Mantoloking, NJ 08738	732 475-6983	732-475-7601	20
21	Ocean Twp	Martin W. Lynch	50 Railroad Ave, Waretown, NJ 08758	609 693-3280	609 242-8672	21
22	Ocean Gate Bor	Eric Zanetti	801 Ocean Gate Ave, CN 100, Ocean Gate, NJ 08740	732 269-3166	732 269-2472	22
23	Pine Beach Bor	Raymond C. Hall	599 Pennsylvania Ave, Pine Beach, NJ 08741	732 349-6425	732 240-0533	23
24	Plumsted Twp	Maureen S. Francis	121 Evergreen Rd, New Egypt, NJ 08533	609 758-1518	609 758-0123	24
25	Point Pleasant Bor	Robyn Palughi	2233 Bridge Ave, Point Pleasant, NJ 08742	732 892-3447	732 899-2655	25
26	Point Pleasant Beach Bor	Frederick R. Millman	416 New Jersey Ave, Point Pleasant Beach, NJ 08742	732 892-1118	732 899-8819	26
27	Seaside Heights Bor	Eric Zanetti	901 Boulevard, Seaside Heights, NJ 08751	732 793-9100	732 793-0319	27
28	Seaside Park Bor	Gary Dal Corso	1701 N Ocean Ave, Seaside Park, NJ 08752	732 793-3700	732 793-3737	28
29	Ship Bottom Bor	Walter Higgins	1621 Long Beach Blvd, Ship Bottom, NJ 08008	609 494-2171	609 494-7534	29
30	South Toms River Bor	Ellen Kelleher	19 Double Trouble Rd, South Toms River, NJ 08757	732 349-0403	732 349-5266	30
31	Stafford Twp	James A. Mancini	260 E Bay Ave, Manahawkin, NJ 08050	609 597-1000	609 242-8223	31
32	Surf City Bor	Walter Higgins	813 N Long Beach Blvd, Surf City, NJ 08008	609 494-3554	609 361-9746	32
33	Tuckerton Bor	Ed Seeger, Jr.	420 E Main St, Tuckerton, NJ 08087	609 848-4406	609 296-4708	33

2019 OCEAN COUNTY TAX COLLECTORS

NO.	TAXING DISTRICT	COLLECTOR	ADDRESS	TELEPHONE	FAX	NO.
1	Barnegat Twp	Crystal Brinson	900 W Bay Ave, Barnegat, NJ 08005	609 698-0080	609 698-8746	1
2	Barnegat Light Bor	Brenda Kuhn	10 East 7th St, Barnegat Light, NJ 08006	609 494-9196	609 494-4827	2
3	Bay Head Bor	John Antonides	83 Bridge Ave, Bay Head, NJ 08742	732 892-8920	732 899-5174	3
4	Beach Haven Bor	Sharon Voisine	300 Engleside Ave, Beach Haven, NJ 08008	609 492-0111	609 492-1109	4
5	Beachwood Bor	Wendy Prior	1600 Pinewald Rd, Beachwood, NJ 08722	732 286-6000	732 349-8390	5
6	Berkeley Twp	Maureen Cosgrove	627 Pinewald-Keswick Rd, Bayville, NJ 08721	732 244-7400	732 818-0372	6
7	Brick Twp	Jo Anne Lambusta	401 Chambers Bridge Rd, Brick, NJ 08723	732 262-1000	732 477-3746	7
8	Toms River Twp	Carl Dileo	33 Washington St, Toms River, NJ 08754	732 341-1000	732 505-1886	8
9	Eagleswood Twp	Sandy Cramer	146 Division St, West Creek, NJ 08092	609 296-3054	609 296-4649	9
10	Harvey Cedars Bor	Carrie Haberstroh	7606 Long Beach Blvd, Harvey Cedars, NJ 08008	609 361-6000	609 494-2335	10
11	Island Heights Bor	Wendy J. Prior	PO Box 797, Island Heights, NJ 08732	732 270-6909	732 270-8586	11
12	Jackson Twp	Michael Campbell	95 W Veteran's Hwy, Jackson, NJ 08527	732 928-1200	732 928-5287	12
13	Lacey Twp	Trisha Greco	818 W Lacey Rd, Forked River, NJ 08731	609 693-1100	609 971-5953	13
14	Lakehurst Bor	John Antonides	5 Union Ave, Lakehurst, NJ 08733	732 657-4161	732 657-8272	14
15	Lakewood Twp	Effie Pressley	231 Third St, Lakewood, NJ 08701	732 364-2500	732 905-5978	15
16	Lavallette Bor	Christine Sierfeld	1306 Grand Central Ave, Lavallette, NJ 08735	732 793-7477	732 830-8248	16
17	Little Egg Harbor Twp	Dayna Wilson	665 Radio Rd, Little Egg Harbor, NJ 08087	609 296-7241	609 296-8516	17
18	Long Beach Twp	Dawn Annarumma	6805 Long Beach Blvd, Brant Beach, NJ 08008	609 361-1000	609 361-8256	18
19	Manchester Twp	Andrea Gaskill	1 Colonial Dr, Manchester, NJ 08759	732 657-8121	732 408-0370	19
20	Mantoloking Bor	April Yezzi	202 Downer Avenue, Mantoloking, NJ 08738	732 475-6983	732 475-7671	20
21	Ocean Twp	Crystal Brinson	50 Railroad Ave, Waretown, NJ 08758	609 693-3280	609 242-8672	21
22	Ocean Gate Bor	Elizabeth Barger	801 Ocean Gate Ave, CN 100, Ocean Gate, NJ 08740	732 269-3166	732 269-6446	22
23	Pine Beach Bor	Christine R. Dehnz	599 Pennsylvania Ave, Pine Beach, NJ 08741	732 349-6425	732 240-0533	23
24	Plumsted Twp	Laura Giovene	121 Evergreen Rd, New Egypt, NJ 08533	609 758-1518	609 758-0123	24
25	Point Pleasant Bor	Jennifer Burr	2233 Bridge Ave, Point Pleasant, NJ 08742	732 892-3447	732 899-2655	25
26	Point Pleasant Beach Bor	Christine L. Riehl	416 New Jersey Ave, Point Pleasant Beach, NJ 08742	732 892-1118	732 899-8819	26
27	Seaside Heights Bor	Laura Giovene	901 Boulevard, Seaside Heights, NJ 08751	732 793-9100	732 793-0319	27
28	Seaside Park Bor	Anne Rice	1701 N Ocean Ave, Seaside Park, NJ 08752	732 793-3700	732 793-3737	28
29	Ship Bottom Bor	Dawn Annarumma	1621 Long Beach Blvd, Ship Bottom, NJ 08008	609 494-2171	609 494-7763	29
30	South Toms River Bor	Stephan Gallagher	19 Double Trouble Rd, South Toms River, NJ 08757	732 349-0403	732 349-5266	30
31	Stafford Twp	Margaret Favorito	260 E Bay Ave, Manahawkin, NJ 08050	609 597-1000	609 242-8221	31
32	Surf City Bor	Carrie Haberstroh	813 N Long Beach Blvd, Surf City, NJ 08008	609 494-3554	609 361-9746	32
33	Tuckerton Bor	Laura Cohen	420 E Main St, Tuckerton, NJ 08087	609 296-4900	609 296-4708	33