

# 2010 FUNCTIONAL CLASSIFICATION OCEAN COUNTY

April 30, 2017

Urban Area Revised: February 28, 2017

Mercer County

Monmouth County

Burlington County




Atlantic County

Atlantic Ocean

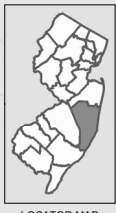
**Legend**

**Functional Classification**

- 1 - Interstate
- 2 - Other Freeway/Expressway
- 3 - Other Principal Arterial
- 4 - Minor Arterial
- 5 - Major Collector
- 6 - Minor Collector
- 7 - Local

 County Boundary  
 Municipal Boundary  
 NJDOT 2010 Urban Area

Note: Non-primary roadway functional classifications are shown for display reference only.



OCEAN COUNTY

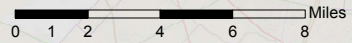
SUMMARY BY FUNCTIONAL CLASS

FUNCTIONAL CLASS	MILES
Road Interstate (1)	0.05
Road Freeway/Expressway (2)	0.00
Road Principal Arterial - Other (3)	11.79
Road Minor Arterial (4)	11.81
Road Major Collector (5)	44.84
Road Minor Collector (6)	14.14
Road Local (7)	83.02
Urban Interstate (1)	0.00
Urban Freeway/Expressway (2)	0.00
Urban Principal Arterial - Other (3)	28.60
Urban Minor Arterial (4)	145.90
Urban Major Collector (5)	200.84
Urban Minor Collector (6)	108.04
Urban Local (7)	11.17
<b>TOTAL MILEAGE</b>	<b>2,946.79</b>
<b>TOTAL RURAL MILEAGE</b>	<b>144.36</b>
<b>TOTAL URBAN MILEAGE</b>	<b>2,802.44</b>

SUMMARY - FUNCTIONAL CLASS BY MILEAGE PERCENT RANGE

CATEGORY	ACTUAL PERCENT	PERCENT RANGE
RURAL PRINCIPAL ARTERIAL (1, 2, 3)	8.20%	2.0-14%
RURAL PRINCIPAL ARTERIAL PLUS MINOR ARTERIAL (1, 2, 3, 4)	8.20%	4.0-17%
RURAL COLLECTOR (5, 6)	39.54%	20.0-25%
RURAL LOCAL (7)	58.11%	55.0-75%
URBAN PRINCIPAL ARTERIAL (1, 2, 3)	0.00%	0.0-10%
URBAN PRINCIPAL ARTERIAL PLUS MINOR ARTERIAL (1, 2, 3, 4)	13.81%	10.0-20%
URBAN COLLECTOR (5, 6)	7.29%	4.0-15%
URBAN LOCAL (7)	79.17%	65.0-80%



STATE OF  
NEW JERSEY

COMPUTER GENERATED BY THE  
NEW JERSEY DEPARTMENT OF TRANSPORTATION  
DIVISION OF CAPITAL INVESTMENT PLANNING AND GRANT ADMINISTRATION  
BUREAU OF TRANSPORTATION DATA AND SAFETY



IN COOPERATION WITH  
U.S. DEPARTMENT OF TRANSPORTATION  
FEDERAL HIGHWAY ADMINISTRATION