

OCEAN COUNTY 2015 ABSTRACT OF RATABLES

OCEAN COUNTY
1850
COURT HOUSE

OCEAN COUNTY BOARD OF TAXATION

Nicholas C. Montenegro, Esq., President

PG Waxman, CTA, Vice-President

Geraldine Ambrosio, SCRREA, CTA • Albert M. Cerone, IFAS, SCGREAA, CTA

Glenn Harrison, Esq. • Benjamin H. Mabie III, Esq. • Peter Maher, SRA, SCGREAA, CTA

Chelsea Skuby, County Tax Administrator

2015 ABSTRACT OF RATABLES FOR THE COUNTY OF OCEAN

NO.	TAXING DISTRICTS	1		2	3	4	5	6	NO.
		TAXABLE VALUE							
		(A)	(B)						
	LAND	IMPROVEMENTS (INCLUDES PARTIAL EXEMPTIONS & ABATEMENTS)	TAXABLE VALUE OF LAND AND IMPROVEMENTS (COL 1A +1B)	TOTAL TAXABLE VALUE OF PARTIAL EXEMPTIONS & ABATEMENTS (ASSESSED VAL)	NET TAXABLE VALUE OF LAND & IMPROVEMENTS (COL 2 - 3)	TAXABLE VALUE COMMUNICATION EQUIPMENT c 138, L 1966	NET TAXABLE VALUE (COL 4 + 5)		
1	BARNEGAT	951,261,550	1,313,177,850	\$ 2,264,439,400	-	2,264,439,400	0	2,264,439,400	1
2	BARNEGAT LIGHT	661,267,900	336,951,100	998,219,000	-	998,219,000	238,192	998,457,192	2
3	BAY HEAD	1,132,774,700	434,090,400	1,566,865,100	-	1,566,865,100	0	1,566,865,100	3
4	BEACH HAVEN	1,245,962,462	425,454,130	1,671,416,592	-	1,671,416,592	249,030	1,671,665,622	4
5	BEACHWOOD	502,206,300	500,348,300	1,002,554,600	-	1,002,554,600	522,121	1,003,076,721	5
6	BERKELEY	2,251,727,225	2,846,060,735	5,097,787,960	-	5,097,787,960	4,246,138	5,102,034,098	6
7	BRICK	5,430,803,340	4,815,818,490	10,246,621,830	-	10,246,621,830	11,393,137	10,258,014,967	7
8	TOMS RIVER	5,757,513,700	6,767,089,260	12,524,602,960	-	12,524,602,960	27,838,781	12,552,441,741	8
9	EAGLESWOOD	125,583,300	113,483,600	239,066,900	-	239,066,900	0	239,066,900	9
10	HARVEY CEDARS	879,106,900	356,205,600	1,235,312,500	-	1,235,312,500	174,581	1,235,487,081	10
11	ISLAND HEIGHTS	224,722,900	120,211,000	344,933,900	-	344,933,900	198,355	345,132,255	11
12	JACKSON	2,353,082,400	4,307,847,720	6,660,930,120	-	6,660,930,120	8,244,360	6,669,174,480	12
13	LACEY (r)	1,657,183,600	2,120,647,700	3,777,831,300	-	3,777,831,300	0	3,777,831,300	13
14	LAKEHURST	57,373,100	81,913,218	139,286,318	-	139,286,318	1,061,566	140,347,884	14
15	LAKESWOOD	2,584,606,200	3,688,425,500	6,273,031,700	1,066,000	6,271,965,700	0	6,271,965,700	15
16	LAVALLETTE	1,412,747,100	440,102,710	1,852,849,810	-	1,852,849,810	0	1,852,849,810	16
17	LITTLE EGG HARBOR (r)	911,580,776	1,294,975,514	2,206,556,290	-	2,206,556,290	0	2,206,556,290	17
18	LONG BEACH	5,673,045,265	2,027,657,550	7,700,702,815	-	7,700,702,815	1,281,106	7,701,983,921	18
19	MANCHESTER	1,092,305,500	2,140,004,085	3,232,309,585	35,000	3,232,274,585	4,115,976	3,236,390,561	19
20	MANTOLOKING	876,097,100	368,948,900	1,245,046,000	-	1,245,046,000	95,753	1,245,141,753	20
21	OCEAN	570,150,800	708,191,300	1,278,342,100	39,500	1,278,302,600	1,227,386	1,279,529,986	21
22	OCEAN GATE	142,845,000	112,517,900	255,362,900	-	255,362,900	93,177	255,456,077	22
23	PINE BEACH	111,975,100	133,082,200	245,057,300	-	245,057,300	104,402	245,161,702	23
24	PLUMSTED	332,604,200	449,638,700	782,242,900	119,700	782,123,200	1,737,829	783,861,029	24
25	PT. PLEASANT BORO	1,913,067,800	1,298,108,610	3,211,176,410	-	3,211,176,410	0	3,211,176,410	25
26	PT PLEASANT BEACH	1,406,100,300	544,240,000	1,950,340,300	-	1,950,340,300	0	1,950,340,300	26
27	SEASIDE HEIGHTS	368,970,300	271,862,900	640,833,200	-	640,833,200	0	640,833,200	27
28	SEASIDE PARK	843,368,900	272,611,600	1,115,980,500	-	1,115,980,500	0	1,115,980,500	28
29	SHIP BOTTOM	735,217,300	385,043,700	1,120,261,000	-	1,120,261,000	180,469	1,120,441,469	29
30	S. TOMS RIVER	123,628,100	147,749,200	271,377,300	-	271,377,300	255,784	271,633,084	30
31	STAFFORD (r)	1,604,890,650	2,192,865,200	3,797,755,850	-	3,797,755,850	5,020,393	3,802,776,243	31
32	SURF CITY	1,056,457,800	500,348,700	1,556,806,500	-	1,556,806,500	850,582	1,557,657,082	32
33	TUCKERTON	218,396,500	186,555,900	404,952,400	-	404,952,400	0	404,952,400	33
COUNTY TOTALS		\$ 45,208,624,068	\$ 41,702,229,272	\$ 86,910,853,340	\$ 1,260,200	\$ 86,909,593,140	\$ 69,129,118	\$ 86,978,722,258	

R - Revaluation, r - Reassessment

2015 ABSTRACT OF RATABLES FOR THE COUNTY OF OCEAN

NO.	TAXING DISTRICTS	7	8	9		10		11	NO.
		GEN. TAX RATE PER \$100	COUNTY EQUAL RATIO R.S. 54:3-17 - 19	(A) TRUE VALUE OF UEZ ABATEMENT EXPIRED	(B) TRUE VALUE OF CLASS II RAILROADS	EQUALIZATION		NET VALUATION FOR COUNTY TAX APPORTIONMENT (COL 6+9A+9B-10A+10B)	
						(A) AMOUNTS DEDUCTED R.S. 54:3-17 - 19	(B) AMOUNTS ADDED R.S. 54:3-17 - 19 & R.S. 54:11D-7		
1	BARNEGAT	\$ 2.546	101.83	-	-	(40,096,963)	\$ -	\$ 2,224,342,437	1
2	BARNEGAT LIGHT	0.831	98.89	-	-	-	11,891,683	1,010,348,875	2
3	BAY HEAD	0.833	98.17	-	-	-	30,247,398	1,597,112,498	3
4	BEACH HAVEN	1.269	83.57	-	-	-	331,145,310	2,002,810,932	4
5	BEACHWOOD	1.831	115.07	-	-	(130,765,374)	-	872,311,347	5
6	BERKELEY	2.012	100.08	-	-	-	776,614	5,102,810,712	6
7	BRICK	2.078	98.34	-	-	-	182,925,837	10,440,940,804	7
8	TOMS RIVER	2.127	88.42	-	-	-	1,677,691,191	14,230,132,932	8
9	EAGLESWOOD	2.273	98.27	-	-	-	4,414,928	243,481,828	9
10	HARVEY CEDARS	0.989	98.77	-	-	-	15,702,819	1,251,189,900	10
11	ISLAND HEIGHTS	1.804	100.78	-	-	(2,348,378)	-	342,783,877	11
12	JACKSON	2.154	101.60	-	-	(98,906,777)	-	6,570,267,703	12
13	LACEY	1.944	99.94	-	-	-	4,461,406	3,782,292,706	13
14	LAKEHURST	3.011	85.37	-	-	-	24,243,219	164,591,103	14
15	LAKESWOOD	2.777	81.22	-	-	-	1,470,868,137	7,742,833,837	15
16	LAVALLETTE	0.929	92.26	-	-	-	156,741,978	2,009,591,788	16
17	LT. EGG HARBOR	2.349	97.34	-	-	-	61,380,584	2,267,936,874	17
18	LONG BEACH	0.985	92.24	-	-	-	650,857,222	8,352,841,143	18
19	MANCHESTER	2.487	89.36	-	-	-	386,640,066	3,623,030,627	19
20	MANTOLOKING	0.683	96.49	-	-	-	45,458,334	1,290,600,087	20
21	OCEAN	1.855	95.39	-	-	-	62,496,324	1,342,026,310	21
22	OCEAN GATE	2.038	110.14	-	-	(23,375,690)	-	232,080,387	22
23	PINE BEACH	2.165	88.84	-	-	-	30,945,349	276,107,051	23
24	PLUMSTED	2.250	94.36	-	-	-	47,739,748	831,600,777	24
25	PT. PLEASANT BORO	1.915	97.75	-	-	-	78,006,518	3,289,182,928	25
26	PT PLEASANT BEACH	1.506	94.78	-	-	-	114,947,633	2,065,287,933	26
27	SEASIDE HEIGHTS	2.135	97.22	-	-	-	20,913,818	661,747,018	27
28	SEASIDE PARK	1.369	94.23	-	-	-	69,914,764	1,185,895,264	28
29	SHIP BOTTOM	1.080	91.68	-	-	-	104,134,886	1,224,576,355	29
30	S. TOMS RIVER	2.183	120.78	-	-	(45,927,875)	-	225,705,209	30
31	STAFFORD	2.247	97.91	-	-	-	82,580,782	3,885,357,025	31
32	SURF CITY	0.962	94.19	-	-	-	97,258,714	1,654,915,796	32
33	TUCKERTON	2.277	103.12	-	-	(11,479,507)	0	393,472,893	33
COUNTY TOTALS						\$ (352,900,564)	\$ 5,764,385,262	\$ 92,390,206,956	

2015 ABSTRACT OF RATABLES FOR THE COUNTY OF OCEAN

NO.	TAXING DISTRICTS	12 SECTION A						NET COUNTY TAXES APPORTIONED	MUNICIPAL BUDGET STATE AID R.S. 52:27D-118.4	NET COUNTY TAXES APPORTIONED LESS STATE AID	NO.		
		(I) TOTAL COUNTY TAXES APPORTIONED	(II) ADJUSTMENTS RESULTING FROM				(III)					(IV)	(V)
			(A) EQUAL TABLE APPEALS		(B) APPEALS & CORRECTIONS								
			R.S. 54:51A-4		R.S. 54:4-49 & R.S. 54:4-53								
			DEDUCT OVERPAY	ADD UNDERPAY	DEDUCT OVERPAY	ADD UNDERPAY							
1	BARNEGAT	7,842,701.56	-	-	\$ 28,824.69	-	7,813,876.87	-	\$ 7,813,876.87	1			
2	BARNEGAT LIGHT	3,562,340.30	-	-	3,906.85	-	3,558,433.45	-	3,558,433.45	2			
3	BAY HEAD	5,631,181.82	-	-	36,744.80	-	5,594,437.02	-	5,594,437.02	3			
4	BEACH HAVEN	7,061,614.33	-	-	1,017.77	-	7,060,596.56	-	7,060,596.56	4			
5	BEACHWOOD	3,075,640.45	-	-	13,069.29	-	3,062,571.16	-	3,062,571.16	5			
6	BERKELEY	17,991,753.82	-	-	55,005.81	-	17,936,748.01	-	17,936,748.01	6			
7	BRICK	36,813,208.88	-	-	329,893.12	-	36,483,315.76	-	36,483,315.76	7			
8	TOMS RIVER	50,173,338.39	-	-	236,697.08	-	49,936,641.31	-	49,936,641.31	8			
9	EAGLESWOOD	858,480.82	-	-	5,802.38	-	852,678.44	-	852,678.44	9			
10	HARVEY CEDARS	4,411,510.04	-	-	2,804.16	-	4,408,705.88	-	4,408,705.88	10			
11	ISLAND HEIGHTS	1,208,605.12	-	-	3,894.52	-	1,204,710.60	-	1,204,710.60	11			
12	JACKSON	23,165,789.55	-	-	49,228.09	-	23,116,561.46	-	23,116,561.46	12			
13	LACEY	13,335,803.17	-	-	58,213.17	-	13,277,590.00	-	13,277,590.00	13			
14	LAKEHURST	580,323.82	-	-	2,274.37	-	578,049.45	-	578,049.45	14			
15	LAKEWOOD	27,300,083.85	-	-	102,166.54	-	27,197,917.31	-	27,197,917.31	15			
16	LAVALLETTE	7,085,522.62	-	-	9,291.77	-	7,076,230.85	-	7,076,230.85	16			
17	LT. EGG HARBOR	7,996,409.08	-	-	179,160.22	-	7,817,248.86	-	7,817,248.86	17			
18	LONG BEACH	29,450,879.14	-	-	21,311.23	-	29,429,567.91	-	29,429,567.91	18			
19	MANCHESTER	12,774,268.70	-	-	11,542.36	-	12,762,726.34	-	12,762,726.34	19			
20	MANTOLOKING	4,550,464.51	-	-	26,489.06	-	4,523,975.45	-	4,523,975.45	20			
21	OCEAN	4,731,785.75	-	-	12,396.21	-	4,719,389.54	-	4,719,389.54	21			
22	OCEAN GATE	818,281.03	-	-	2,096.00	-	816,185.03	-	816,185.03	22			
23	PINE BEACH	973,512.52	-	-	539.96	-	972,972.56	-	972,972.56	23			
24	PLUMSTED	2,932,101.01	-	-	3,450.66	-	2,928,650.35	-	2,928,650.35	24			
25	PT. PLEASANT BORO	11,597,171.22	-	-	43,232.80	-	11,553,938.42	-	11,553,938.42	25			
26	PT PLEASANT BCH	7,281,898.97	-	-	24,631.17	-	7,257,267.80	-	7,257,267.80	26			
27	SEASIDE HEIGHTS	2,333,221.85	-	-	20,686.42	-	2,312,535.43	-	2,312,535.43	27			
28	SEASIDE PARK	4,181,290.83	-	-	40,052.27	-	4,141,238.56	-	4,141,238.56	28			
29	SHIP BOTTOM	4,317,674.62	-	-	6,945.93	-	4,310,728.69	-	4,310,728.69	29			
30	S. TOMS RIVER	795,803.09	-	-	8,168.69	-	787,634.40	-	787,634.40	30			
31	STAFFORD	13,699,192.67	-	-	5,040.91	-	13,694,151.76	-	13,694,151.76	31			
32	SURF CITY	5,834,987.67	-	-	5,694.34	-	5,829,293.33	-	5,829,293.33	32			
33	TUCKERTON	1,387,329.95	-	-	16,314.51	-	1,371,015.44	-	1,371,015.44	33			
COUNTY TOTALS		\$ 325,754,171.15	\$ -	\$ -	\$ 1,366,587.15	\$ -	\$ 324,387,584.00	\$ -	\$ 324,387,584.00				

2015 ABSTRACT OF RATABLES FOR THE COUNTY OF OCEAN

NO.	TAXING DISTRICTS	12 SECTION B			12 SECTION C				NO.
		(A) COUNTY LIBRARY TAXES APPORTIONED	(B) COUNTY HEALTH SERVICE TAXES APPORTIONED R.S.26:3A2-19	(C) COUNTY OPEN SPACE TAXES APPORTIONED R.S. 40:12-16-19	LOCAL TAXES TO BE RAISED FOR				
					(I) DISTRICT SCHOOL PURPOSES				
					(A) DISTRICT SCHOOL ADJUSTED FOR BPP	(B) REG. CONSOL.	(C) LOCAL SCHOOL		
1	BARNEGAT	\$ 846,060.92	304,479.71	267,500.09	\$ 30,465,974.00	-	-	1	
2	BARNEGAT LIGHT	385,330.29	-	121,832.68	-	\$ 1,617,877.00	\$ 379,815.00	2	
3	BAY HEAD	605,658.79	217,943.85	191,421.31	3,187,767.00	-	-	3	
4	BEACH HAVEN	-	-	241,747.55	1,699,717.00	4,658,741.00	-	4	
5	BEACHWOOD	331,606.59	119,338.94	104,847.77	-	7,985,903.00	-	5	
6	BERKELEY	1,942,140.96	698,920.40	613,984.55	28,632,733.00	21,659,395.00	-	6	
7	BRICK	3,949,139.18	1,420,879.99	1,247,755.73	99,079,183.00	-	-	7	
8	TOMS RIVER	5,406,408.30	1,945,423.32	1,708,614.17	-	131,060,598.00	-	8	
9	EAGLESWOOD	92,317.75	33,221.97	29,186.51	1,968,629.00	1,504,416.00	-	9	
10	HARVEY CEDARS	477,411.31	-	150,946.74	-	3,610,721.00	470,548.00	10	
11	ISLAND HEIGHTS	130,446.58	46,945.22	41,244.66	1,916,882.00	1,148,452.00	-	11	
12	JACKSON	2,503,075.69	900,738.57	791,269.21	84,672,751.00	-	-	12	
13	LACEY	1,437,647.77	517,379.41	454,545.29	46,110,638.00	-	-	13	
14	LAKEHURST*	62,585.72	22,522.87	19,779.77	1,191,729.00	-	-	14	
15	LAKEWOOD	2,944,893.26	1,059,806.74	931,093.33	88,001,082.00	-	-	15	
16	LAVALLETTE	766,252.51	275,757.56	242,262.94	3,547,247.00	-	-	16	
17	LT. EGG HARBOR	845,975.85	304,454.60	267,495.17	12,755,011.00	14,478,340.00	-	17	
18	LONG BEACH	3,186,868.20	-	1,007,616.01	-	21,187,232.00	3,141,085.00	18	
19	MANCHESTER	1,382,047.76	497,371.80	436,973.91	43,964,111.00	-	-	19	
20	MANTOLOKING	489,819.06	176,276.67	154,871.92	76,213.00	-	-	20	
21	OCEAN	511,026.53	183,908.58	161,576.30	10,641,576.00	-	-	21	
22	OCEAN GATE	88,378.57	31,805.74	27,943.52	1,651,062.00	921,902.00	-	22	
23	PINE BEACH	105,361.74	37,917.58	33,313.01	-	2,458,337.00	-	23	
24	PLUMSTED	317,134.56	114,130.50	100,271.17	12,118,657.00	-	-	24	
25	PT. PLEASANT BORO	1,251,034.17	450,222.12	395,540.07	33,968,308.00	-	-	25	
26	PT PLEASANT BEACH	785,752.67	282,752.87	248,342.32	12,807,189.00	-	-	26	
27	SEASIDE HEIGHTS	250,301.94	90,035.36	79,034.35	2,737,431.00	2,434,935.00	-	27	
28	SEASIDE PARK	448,257.26	161,293.35	141,621.83	593,281.00	4,781,136.00	-	28	
29	SHIP BOTTOM	466,789.54	-	147,589.01	-	2,302,605.00	459,963.00	29	
30	S. TOMS RIVER	85,266.00	30,685.62	26,959.59	-	2,039,934.00	-	30	
31	STAFFORD	1,482,932.58	533,677.98	468,870.36	27,672,843.00	8,496,147.00	-	31	
32	SURF CITY	631,239.64	-	199,584.30	-	3,639,645.00	622,072.00	32	
33	TUCKERTON	148,420.31	53,408.68	46,927.86	2,789,062.00	2,246,047.00	-	33	
COUNTY TOTALS		\$ 34,357,582.00	\$ 10,511,300.00	\$ 11,102,563.00	\$ 552,249,076.00	\$ 238,232,363.00	\$ 5,073,483.00		

* - Explanation on Sheet 11

2015 ABSTRACT OF RATABLES FOR THE COUNTY OF OCEAN

NO.	TAXING DISTRICTS	12 SECTION C			12 SECTION D
		LOCAL TAXES TO BE RAISED FOR			TOTAL LEVY ON WHICH TAX RATE IS COMPUTED
		(II)			
		FOR MUNICIPAL PURPOSES			
		(A) LOCAL MUNICIPAL BUDGET ADJUSTED FOR BPP	(B) OPEN SPACE BUDGET	(C) MUNICIPAL LIBRARY	COLS 12A(V) + 12B(A), 12B(B), 12B(C) + 12C(A), 12C(B), 12C(C) + 12C(II)(A) + 12C(II)(B)
1	BARNEGAT	\$ 17,727,529.48	\$ 226,443.00	\$ -	\$ 57,651,864.07
2	BARNEGAT LIGHT	2,121,648.33	108,768.38	-	8,293,705.13
3	BAY HEAD	3,251,871.30	-	-	13,049,099.27
4	BEACH HAVEN	6,887,532.00	-	661,763.62	21,210,097.73
5	BEACHWOOD	6,752,862.35	-	-	18,357,129.81
6	BERKELEY	30,611,766.87	510,203.00	-	102,605,891.79
7	BRICK	69,861,324.93	1,025,801.00	-	213,067,399.59
8	TOMS RIVER	74,997,967.84	1,882,957.13	-	266,938,610.07
9	EAGLESWOOD	951,779.48	-	-	5,432,229.15
10	HARVEY CEDARS	3,099,079.46	-	-	12,217,412.39
11	ISLAND HEIGHTS	1,734,191.86	-	-	6,222,872.92
12	JACKSON	30,330,788.85	1,333,834.90	-	143,649,019.68
13	LACEY	11,616,835.00	-	-	73,414,635.47
14	LAKEHURST*	2,350,153.12	-	-	4,224,819.93
15	LAKEWOOD	54,001,576.00	-	-	174,136,368.64
16	LAVALLETTE	5,299,142.00	-	-	17,206,892.86
17	LT. EGG HARBOR	15,289,051.09	55,162.61	-	51,812,739.18
18	LONG BEACH	17,840,500.00	-	-	75,792,869.12
19	MANCHESTER	21,116,544.03	323,639.00	-	80,483,413.84
20	MANTOLOKING	3,073,800.00	-	-	8,494,956.10
21	OCEAN	7,132,723.63	383,859.00	-	23,734,059.58
22	OCEAN GATE	1,667,961.73	-	-	5,205,238.59
23	PINE BEACH	1,699,480.21	-	-	5,307,382.10
24	PLUMSTED	1,890,870.29	156,672.59	-	17,626,386.46
25	PT. PLEASANT BORO	13,801,544.00	64,224.00	-	61,484,810.78
26	PT PLEASANT BEACH	7,791,939.10	193,000.00	-	29,366,243.76
27	SEASIDE HEIGHTS	5,774,648.71	-	-	13,678,921.79
28	SEASIDE PARK	5,010,726.55	-	-	15,277,554.55
29	SHIP BOTTOM	4,402,245.19	-	-	12,089,920.43
30	S. TOMS RIVER	2,957,370.82	-	-	5,927,850.43
31	STAFFORD	32,718,424.95	380,277.63	-	85,447,325.26
32	SURF CITY	4,050,000.00	-	-	14,971,834.27
33	TUCKERTON	2,562,966.77	-	-	9,217,848.06
	COUNTY TOTALS	\$ 470,376,845.94	\$ 6,644,842.24	\$ 661,763.62	\$ 1,653,597,402.80

2015 ABSTRACT OF RATABLES FOR THE COUNTY OF OCEAN

		SECTION 13							
		REAL PROPERTY EXEMPT FROM TAXATION							
NO.	TAXING DISTRICTS	(A)	(B)	(C)	(D)	(E)	(F)	(G)	NO.
		PUBLIC SCHOOL	OTHER SCHOOL	PUBLIC PROPERTY	CHURCH & CHARITABLE	CEMETERIES & GRAVEYARDS	OTHER EXEMPTS	TOTAL AMOUNT OF EXEMPTS (COL. 13A+13B+13C+13D+13E+13F)	
1	BARNEGAT	\$ 81,074,900	-	\$ 87,375,200	\$ 8,294,500	\$ 397,900	\$ 42,230,000	\$ 219,372,500	1
2	BARNEGAT LIGHT	-	-	125,312,900	2,562,300	-	2,078,800	129,954,000	2
3	BAY HEAD	14,223,300	-	133,567,700	14,599,500	-	3,007,100	165,397,600	3
4	BEACH HAVEN	3,206,300	-	30,007,600	12,989,908	-	5,597,900	51,801,708	4
5	BEACHWOOD	8,709,800	-	62,022,100	3,661,200	-	9,993,400	84,386,500	5
6	BERKELEY	95,282,400	-	1,105,506,700	31,854,700	262,400	45,193,300	1,278,099,500	6
7	BRICK	146,356,200	\$ -	391,618,800	62,065,200	486,800	128,306,500	728,833,500	7
8	TOMS RIVER	309,856,000	3,548,200	451,019,000	197,406,900	14,562,300	84,542,600	1,060,935,000	8
9	EAGLESWOOD	2,018,000	-	25,640,800	2,632,700	494,000	2,886,400	33,671,900	9
10	HARVEY CEDARS	-	-	21,587,600	20,520,500	-	1,711,300	43,819,400	10
11	ISLAND HEIGHTS	1,691,200	-	16,988,000	1,357,400	-	2,699,900	22,736,500	11
12	JACKSON	222,088,500	254,100	221,673,800	34,907,900	578,200	56,712,200	536,214,700	12
13	LACEY	99,950,600	-	140,258,900	36,295,700	999,000	86,092,100	363,596,300	13
14	LAKEHURST	7,198,300	-	27,641,600	11,367,100	42,900	3,319,200	49,569,100	14
15	LAKEWOOD	68,999,800	420,495,200	399,898,400	229,829,700	7,547,700	160,062,400	1,286,833,200	15
16	LAVALLETTE	3,994,800	-	25,617,100	8,478,100	-	2,539,200	40,629,200	16
17	LT. EGG HARBOR	43,446,500	-	88,054,400	9,687,987	-	26,206,287	167,395,174	17
18	LONG BEACH	-	5,525,000	62,088,600	23,940,500	-	1,478,300	93,032,400	18
19	MANCHESTER	74,067,600	-	921,371,450	52,042,400	2,498,000	64,991,000	1,114,970,450	19
20	MANTOLOKING	-	-	5,262,200	1,929,100	-	-	7,191,300	20
21	OCEAN	13,415,100	-	49,676,500	4,031,100	3,106,600	30,918,900	101,148,200	21
22	OCEAN GATE	2,831,700	-	7,067,200	-	-	2,286,900	12,185,800	22
23	PINE BEACH	4,102,000	-	7,674,900	1,317,100	-	1,200,400	14,294,400	23
24	PLUMSTED	42,474,000	-	142,099,600	12,467,600	209,800	5,553,300	202,804,300	24
25	PT. PLEASANT BORO	73,974,200	-	54,887,200	15,556,600	1,603,400	26,725,800	172,747,200	25
26	PT PLEASANT BEACH	6,400,000	-	79,458,600	17,359,500	-	11,042,600	114,260,700	26
27	SEASIDE HEIGHTS	4,588,200	-	48,958,500	4,761,800	-	2,153,900	60,462,400	27
28	SEASIDE PARK	3,128,700	-	164,911,300	4,251,400	-	5,866,600	178,158,000	28
29	SHIP BOTTOM	4,076,400	-	43,958,800	1,914,700	-	2,402,200	52,352,100	29
30	S. TOMS RIVER	5,669,400	-	11,508,700	3,457,700	-	2,243,900	22,879,700	30
31	STAFFORD	59,109,800	15,765,000	144,185,400	17,650,800	3,965,200	140,629,901	381,306,101	31
32	SURF CITY	5,344,700	-	30,441,400	7,217,500	-	7,194,100	50,197,700	32
33	TUCKERTON	5,919,100	-	23,176,600	12,199,200	1,237,700	3,020,500	45,553,100	33
COUNTY TOTALS		\$ 1,413,197,500	\$ 445,587,500	\$ 5,150,517,550	\$ 868,608,295	\$ 37,991,900	\$ 970,886,888	\$ 8,886,789,633	

2015 ABSTRACT OF RATABLES FOR THE COUNTY OF OCEAN

NO.	TAXING DISTRICTS	SECTION 14				SECTION 15		NO.
		AMOUNT MISCELLANEOUS REVENUES TO SUPPORT LOCAL BUDGET				DEDUCTIONS ALLOWED		
		(A) SURPLUS REVENUE	(B) MISCELLANEOUS REVENUES ANTICIPATED	(C) RECEIPTS FROM DELINQUENT TAXES	(D) TOTAL OF MISCELLANEOUS REVENUES (COL. 14A+14B+14C)	(A) SENIOR CITIZEN DISABLED & SURVIVING SPOUSE c129, L1976	(B) VETERANS & WIDOWS	
1	BARNEGAT	\$ 567,665.95	4,239,506.06	\$ 710,000.00	5,517,172.01	\$ 48,500	\$ 321,250	1
2	BARNEGAT LIGHT	558,460.29	626,253.56	35,250.00	1,219,963.85	2,000	14,250	2
3	BAY HEAD	800,291.00	2,101,551.32	95,000.00	2,996,842.32	1,000	15,000	3
4	BEACH HAVEN	1,835,090.00	1,565,232.97	200,000.00	3,600,322.97	2,750	18,000	4
5	BEACHWOOD	1,698,000.00	2,410,405.00	485,000.00	4,593,405.00	21,750	85,000	5
6	BERKELEY	833,000.00	10,674,328.33	3,075,000.00	14,582,328.33	515,250	1,200,250	6
7	BRICK	9,994,637.00	15,510,151.07	3,013,576.07	28,518,364.14	234,750	819,000	7
8	TOMS RIVER	13,000,000.00	33,467,115.59	4,800,000.00	51,267,115.59	213,750	882,500	8
9	EAGLESWOOD	400,500.00	369,708.94	150,000.00	920,208.94	3,250	17,250	9
10	HARVEY CEDARS	346,000.00	697,549.37	-	1,043,549.37	1,250	6,500	10
11	ISLAND HEIGHTS	214,050.00	506,933.38	103,000.00	823,983.38	3,250	14,250	11
12	JACKSON	2,650,000.00	7,209,955.73	1,400,000.00	11,259,955.73	70,000	438,500	12
13	LACEY	4,200,000.00	12,801,310.00	500,000.00	17,501,310.00	110,750	335,500	13
14	LAKEHURST	725,000.00	889,266.72	90,000.00	1,704,266.72	3,750	15,250	14
15	LAKESWOOD	7,432,940.00	12,197,585.00	3,050,000.00	22,680,525.00	142,250	458,500	15
16	LAVALLETTE	645,000.00	2,873,525.58	333,687.00	3,852,212.58	3,750	43,750	16
17	LT. EGG HARBOR	1,719,000.00	6,241,399.94	175,494.00	8,135,893.94	61,250	298,500	17
18	LONG BEACH	3,512,250.00	4,653,362.72	618,787.28	8,784,400.00	6,000	71,000	18
19	MANCHESTER	1,712,681.00	8,544,746.19	780,000.00	11,037,427.19	590,500	1,168,500	19
20	MANTOLOKING	855,200.00	1,719,083.23	35,000.00	2,609,283.23	-	4,750	20
21	OCEAN	1,200,000.00	2,404,173.06	350,000.00	3,954,173.06	20,750	146,750	21
22	OCEAN GATE	858,707.46	583,164.81	240,000.00	1,681,872.27	5,750	21,000	22
23	PINE BEACH	225,000.00	408,032.70	129,000.00	762,032.70	4,750	24,750	23
24	PLUMSTED	593,497.67	1,094,218.73	-	1,687,716.40	11,500	60,250	24
25	PT. PLEASANT BORO	2,200,000.00	2,311,707.00	1,100,000.00	5,611,707.00	42,250	164,750	25
26	PT PLEASANT BEACH	1,200,000.00	4,917,772.00	365,000.00	6,482,772.00	7,750	43,250	26
27	SEASIDE HEIGHTS	-	10,000,961.46	44,000	10,044,961.46	2,250	11,750	27
28	SEASIDE PARK	1,166,000.00	4,243,349.97	250,000.00	5,659,349.97	2,250	26,750	28
29	SHIP BOTTOM	1,087,500.00	1,213,994.51	389,375.00	2,690,869.51	1,750	22,000	29
30	S. TOMS RIVER	425,000.00	543,618.51	285,571.01	1,254,189.52	12,500	20,750	30
31	STAFFORD	3,500,000.00	6,478,807.96	500,000.00	10,478,807.96	74,500	336,500	31
32	SURF CITY	1,592,900.00	767,000.00	142,500.00	2,502,400.00	1,750	31,750	32
33	TUCKERTON	775,336.70	1,089,628.12	186,500.00	2,051,464.82	10,750	35,750	33
	COUNTY TOTALS	\$ 68,523,707.07	\$ 165,355,399.53	\$ 23,631,740.36	\$ 257,510,846.96	\$ 2,234,250	\$ 7,173,500	

2015 ABSTRACT OF RATABLES FOR THE COUNTY OF OCEAN

		ADDENDUM TO 2015 ABSTRACT OF RATABLES ASSESSED VALUE OF PARTIAL EXEMPTIONS AND ABATEMENTS (COLUMN 3)									
		1	2	3	4	5	6	7	8		
		POLLUTION CONTROL RS 54:4-3.56	FIRE SUPPRESSION RS 54:4-3-130	FALLOUT SHELTER RS 54:4- 3.48	WATER SEWAGE FACILITY RS 54:4-3.59	RENEWABLE ENERGY 54:4-3.113A-113G	UEZ ABATEMENT RS 54:4- 3.139	HOME IMPROVEMENT RS 54:4-3.72	MULTI FAMILY DWELLING RS 54:4- 3.121		NO.
NO.	TAXING DISTRICTS										
1	BARNEGAT	-	-	-	-	-	-	-	-	-	1
2	BARNEGAT LIGHT	-	-	-	-	-	-	-	-	-	2
3	BAY HEAD	-	-	-	-	-	-	-	-	-	3
4	BEACH HAVEN	-	-	-	-	-	-	-	-	-	4
5	BEACHWOOD	-	-	-	-	-	-	-	-	-	5
6	BERKELEY	-	-	-	-	-	-	-	-	-	6
7	BRICK	-	-	-	-	-	-	-	-	-	7
8	TOMS RIVER	-	-	-	-	-	-	-	-	-	8
9	EAGLESWOOD	-	-	-	-	-	-	-	-	-	9
10	HARVEY CEDARS	-	-	-	-	-	-	-	-	-	10
11	ISLAND HEIGHTS	-	-	-	-	-	-	-	-	-	11
12	JACKSON	-	-	-	-	-	-	-	-	-	12
13	LACEY	-	-	-	-	-	-	-	-	-	13
14	LAKEHURST	-	-	-	-	-	-	-	-	-	14
15	LAKEWOOD	-	\$ 1,066,000	-	-	-	-	-	-	-	15
16	LAVALLETTE	-	-	-	-	-	-	-	-	-	16
17	LT. EGG HARBOR	-	-	-	-	-	-	-	-	-	17
18	LONG BEACH	-	-	-	-	-	-	-	-	-	18
19	MANCHESTER	-	-	-	-	35,000	-	-	-	-	19
20	MANTOLOKING	-	-	-	-	-	-	-	-	-	20
21	OCEAN	-	-	-	-	\$ 14,500	-	-	-	-	21
22	OCEAN GATE	-	-	-	-	-	-	-	-	-	22
23	PINE BEACH	-	-	-	-	-	-	-	-	-	23
24	PLUMSTED	\$ 48,600	-	-	-	-	-	-	-	-	24
25	PT. PLEASANT BOR	-	-	-	-	-	-	-	-	-	25
26	PT PLEASANT BCH	-	-	-	-	-	-	-	-	-	26
27	SEASIDE HEIGHTS	-	-	-	-	-	-	-	-	-	27
28	SEASIDE PARK	-	-	-	-	-	-	-	-	-	28
29	SHIP BOTTOM	-	-	-	-	-	-	-	-	-	29
30	S. TOMS RIVER	-	-	-	-	-	-	-	-	-	30
31	STAFFORD	-	-	-	-	-	-	-	-	-	31
32	SURF CITY	-	-	-	-	-	-	-	-	-	32
33	TUCKERTON	-	-	-	-	-	-	-	-	-	33
	COUNTY TOTALS	\$ 48,600	\$ 1,066,000	\$ -	\$ -	\$ 49,500	\$ -	\$ -	\$ -	\$ -	

2015 ABSTRACT OF RATABLES FOR THE COUNTY OF OCEAN

		ADDENDUM TO 2015 ABSTRACT OF RATABLES ASSESSED VALUE OF PARTIAL EXEMPTIONS AND ABATEMENTS (COLUMN 3)									
NO.	TAXING DISTRICTS	9	10	11	12	13	14	15	16	17	NO.
		CLASS 4 ABATEMENT RS 54:4-3.95	DWELL ABATEMENT RS 40A:21-5	DWELL EXEMPTION RS 40A:21-5	NEW DWL CONV RS 40A:21-5	NEW DWL CONV RS 40A:21-5	MULTI DWELL EXEMPTION RS 40A:21-6	MULTI DWELL ABATEMENT RS 40A:21-6	COM/IND EXEMPTION RS 40A:21-7	TOTAL VALUE	
1	BARNEGAT	-	-	-	-	-	-	-	-	-	1
2	BARNEGAT LIGHT	-	-	-	-	-	-	-	-	-	2
3	BAY HEAD	-	-	-	-	-	-	-	-	-	3
4	BEACH HAVEN	-	-	-	-	-	-	-	-	-	4
5	BEACHWOOD	-	-	-	-	-	-	-	-	-	5
6	BERKELEY	-	-	-	-	-	-	-	-	-	6
7	BRICK	-	-	-	-	-	-	-	-	-	7
8	TOMS RIVER	-	-	-	-	-	-	-	-	-	8
9	EAGLESWOOD	-	-	-	-	-	-	-	-	-	9
10	HARVEY CEDARS	-	-	-	-	-	-	-	-	-	10
11	ISLAND HEIGHTS	-	-	-	-	-	-	-	-	-	11
12	JACKSON	-	-	-	-	-	-	-	-	-	12
13	LACEY	-	-	-	-	-	-	-	-	-	13
14	LAKEHURST	-	-	-	-	-	-	-	-	-	14
15	LAKESWOOD	-	-	-	-	-	-	-	-	1,066,000	15
16	LAVALLETTE	-	-	-	-	-	-	-	-	-	16
17	LT. EGG HARBOR	-	-	-	-	-	-	-	-	-	17
18	LONG BEACH	-	-	-	-	-	-	-	-	-	18
19	MANCHESTER	-	-	-	-	-	-	-	-	35,000	19
20	MANTOLOKING	-	-	-	-	-	-	-	-	-	20
21	OCEAN	-	-	25,000	-	-	-	-	-	39,500	21
22	OCEAN GATE	-	-	-	-	-	-	-	-	-	22
23	PINE BEACH	-	-	-	-	-	-	-	-	-	23
24	PLUMSTED	-	-	46,100	-	-	-	-	25,000	119,700	24
25	PT. PLEASANT BOR	-	-	-	-	-	-	-	-	-	25
26	PT PLEASANT BCH	-	-	-	-	-	-	-	-	-	26
27	SEASIDE HEIGHTS	-	-	-	-	-	-	-	-	-	27
28	SEASIDE PARK	-	-	-	-	-	-	-	-	-	28
29	SHIP BOTTOM	-	-	-	-	-	-	-	-	-	29
30	S. TOMS RIVER	-	-	-	-	-	-	-	-	-	30
31	STAFFORD	-	-	-	-	-	-	-	-	-	31
32	SURF CITY	-	-	-	-	-	-	-	-	-	32
33	TUCKERTON	-	-	-	-	-	-	-	-	-	33
COUNTY TOTALS		\$ -	\$ -	\$ 71,100	\$ -	\$ -	\$ -	\$ -	\$ 25,000	\$ 1,260,200	

2015 ABSTRACT OF RATABLES FOR THE COUNTY OF OCEAN

		ADDENDUM TO 2015 ABSTRACT OF RATABLES EQUALIZED VALUE BASED ON IN LIEU OF TAXES					
		1	2	3	4	5	
NO.	TAXING DISTRICTS	C. 12 PL 1977 IN LIEU OF TAX	NJ HOUSING FINANCE AGENCY	URBAN RENEWAL	OTHER	TOTAL	NO.
1	BARNEGAT	0	0	0	0	0	1
2	BARNEGAT LIGHT	0	0	0	0	0	2
3	BAY HEAD	0	0	0	0	0	3
4	BEACH HAVEN	0	0	0	0	0	4
5	BEACHWOOD	0	0	0	0	0	5
6	BERKELEY	0	0	0	0	0	6
7	BRICK	0	0	0	0	0	7
8	TOMS RIVER	0	0	0	0	0	8
9	EAGLESWOOD	0	0	0	0	0	9
10	HARVEY CEDARS	0	0	0	0	0	10
11	ISLAND HEIGHTS	0	0	0	0	0	11
12	JACKSON	0	0	0	0	0	12
13	LACEY	0	0	0	0	0	13
14	LAKEHURST	0	0	0	0	0	14
15	LAKESWOOD	0	0	0	0	0	15
16	LAVALLETTE	0	0	0	0	0	16
17	LT. EGG HARBOR	0	0	0	0	0	17
18	LONG BEACH	0	0	0	0	0	18
19	MANCHESTER	0	0	0	0	0	19
20	MANTOLOKING	0	0	0	0	0	20
21	OCEAN	0	0	0	0	0	21
22	OCEAN GATE	0	0	0	0	0	22
23	PINE BEACH	0	0	0	0	0	23
24	PLUMSTED	0	0	0	0	0	24
25	PT. PLEASANT BORO	0	0	0	0	0	25
26	PT PLEASANT BEACH	0	0	0	0	0	26
27	SEASIDE HEIGHTS	0	0	0	0	0	27
28	SEASIDE PARK	0	0	0	0	0	28
29	SHIP BOTTOM	0	0	0	0	0	29
30	S. TOMS RIVER	0	0	0	0	0	30
31	STAFFORD	0	0	0	0	0	31
32	SURF CITY	0	0	0	0	0	32
33	TUCKERTON	0	0	0	0	0	33
COUNTY TOTALS		\$ -	\$ -	\$ -	\$ -	\$ -	

2015 ABSTRACT OF RATABLES FOR THE COUNTY OF OCEAN

		ADDENDUM TO 2015 ABSTRACT OF RATABLES			
		STATE AID ADJUSTMENT FOR BUSINESS PERSONAL PROPERTY			
NO.	TAXING DISTRICTS	1 County	2 School	3 Municipal	NO.
1	BARNEGAT	\$ -	\$ -	\$ -	1
2	BARNEGAT LIGHT	-	-	-	2
3	BAY HEAD	-	-	-	3
4	BEACH HAVEN	-	-	-	4
5	BEACHWOOD	-	-	-	5
6	BERKELEY	-	-	-	6
7	BRICK	-	-	-	7
8	TOMS RIVER	-	-	-	8
9	EAGLESWOOD	-	-	-	9
10	HARVEY CEDARS	-	-	-	10
11	ISLAND HEIGHTS	-	-	-	11
12	JACKSON	-	-	-	12
13	LACEY	-	-	-	13
14	LAKEHURST	-	\$ 8,480.00	-	14
15	LAKEWOOD	-	-	-	15
16	LAVALLETTE	-	-	-	16
17	LT. EGG HARBOR	-	-	-	17
18	LONG BEACH	-	-	-	18
19	MANCHESTER	-	-	-	19
20	MANTOLOKING	-	-	-	20
21	OCEAN	-	-	-	21
22	OCEAN GATE	-	-	-	22
23	PINE BEACH	-	-	-	23
24	PLUMSTED	-	-	-	24
25	PT. PLEASANT BORO	-	-	-	25
26	PT PLEASANT BEACH	-	-	-	26
27	SEASIDE HEIGHTS	-	-	-	27
28	SEASIDE PARK	-	-	-	28
29	SHIP BOTTOM	-	-	-	29
30	S. TOMS RIVER	-	-	-	30
31	STAFFORD	-	-	-	31
32	SURF CITY	-	-	-	32
33	TUCKERTON	-	-	-	33
COUNTY TOTALS		\$ -	\$ 8,480.00	\$ -	

2015 ABSTRACT OF RATABLES FOR THE COUNTY OF OCEAN

FIRE DISTRICT TAX RATES PER \$100 VALUATION

FIRE DISTRICT	ASSESSED VALUE	TOTAL LEVY	RATE
BRICK			
DISTRICT #1	\$ 5,270,389,717	\$ 2,263,000.00	\$ 0.043
DISTRICT #2	3,053,572,421	1,710,000.00	\$ 0.056
DISTRICT #3	1,934,052,729	1,118,656.00	\$ 0.058
TOMS RIVER			
DISTRICT #1	\$ 8,052,859,534	\$ 4,822,957.00	\$ 0.060
DISTRICT #2	\$ 4,499,250,307	\$ 3,356,174.00	\$ 0.075
JACKSON			
DISTRICT #1	\$ 483,086,436	\$ 532,800.00	\$ 0.111
DISTRICT #2	1,519,531,064	1,131,931.00	\$ 0.075
DISTRICT #3	2,465,422,576	2,597,628.00	\$ 0.106
DISTRICT #4	2,201,134,404	1,497,034.00	\$ 0.069
LAKESWOOD			
DISTRICT #1	6,271,825,000	\$ 3,600,852.00	\$ 0.058
LITTLE EGG HARBOR			
DISTRICT #1	\$ 964,719,312	\$ 570,268.00	\$ 0.060
DISTRICT #2	822,766,908	573,145.00	\$ 0.070
DISTRICT #3	419,070,070	329,600.00	\$ 0.079
PLUMSTED			
DISTRICT #1	\$ 783,652,829	\$ 1,554,758.00	\$ 0.199

SPECIAL IMPROVEMENT RATES PER \$100 VALUATION

SPECIAL IMPROVEMENT DISTRICT	ASSESSED VALUE	TOTAL LEVY	RATE
TOMS RIVER			
DISTRICT #1	\$ 140,784,500	\$ 211,500.00	\$ 0.151
DISTRICT #2	53,920,900	23,500.00	\$ 0.044
SEASIDE HEIGHTS			
DISTRICT #1	\$ 214,340,200	\$ 175,500.00	\$ 0.082

SCHOOL DISTRICT	PARTICIPATING DISTRICTS
CENTRAL REGIONAL	BERKELEY TOWNSHIP ISLAND HEIGHTS BOROUGH OCEAN GATE BOROUGH SEASIDE HEIGHTS BOROUGH SEASIDE PARK BOROUGH
PINELANDS REGIONAL	EAGLESWOOD TOWNSHIP LITTLE EGG HARBOR TOWNSHIP TUCKERTON BOROUGH
SOUTHERN REGIONAL	BARNEGAT LIGHT BOROUGH BEACH HAVEN BOROUGH HARVEY CEDARS BOROUGH LONG BEACH TOWNSHIP SHIP BOTTOM BOROUGH STAFFORD TOWNSHIP SURF CITY BOROUGH
TOMS RIVER REGIONAL	BEACHWOOD BOROUGH TOMS RIVER TOWNSHIP PINE BEACH BOROUGH SOUTH TOMS RIVER BOROUGH
LONG BEACH CONSOLIDATED	BARNEGAT LIGHT BOROUGH HARVEY CEDARS BOROUGH LONG BEACH TOWNSHIP SHIP BOTTOM BOROUGH SURF CITY BOROUGH
POINT PLEASANT BEACH*	POINT PLEASANT BEACH MANTOLOKING BOROUGH

*Merged school districts pursuant to P.L. 2009, c.78 (N.J.S.18A:7-8)

**2015 ABSTRACT OF RATABLES FOR THE COUNTY OF OCEAN
CY 2015 STATE AID USED TO REDUCE PROPERTY TAXES**

NO.	TAXING DISTRICTS	NET TAXABLE VALUE (PAGE 1 COL 6)	AMOUNT OF STATE AID PROVIDED TO MUNICIPALITY	AID RATE USED TO OFFSET PROPERTY TAXES ¹	NO.
1	BARNEGAT	2,264,439,400	31,691,862.71	1.399	1
2	BARNEGAT LIGHT	998,457,192	773,134.84	0.077	2
3	BAY HEAD	1,566,865,100	1,096,363.47	0.069	3
4	BEACH HAVEN	1,671,665,622	1,815,375.21	0.108	4
5	BEACHWOOD	1,003,076,721	5,503,225.23	0.548	5
6	BERKELEY	5,102,034,098	14,866,540.26	0.291	6
7	BRICK	10,258,014,967	52,815,862.66	0.514	7
8	TOMS RIVER	12,552,441,741	86,438,258.45	0.688	8
9	EAGLESWOOD	239,066,900	2,207,673.50	0.923	9
10	HARVEY CEDARS	1,235,487,081	1,068,547.99	0.086	10
11	ISLAND HEIGHTS	345,132,255	880,428.12	0.255	11
12	JACKSON	6,669,174,480	65,054,899.09	0.975	12
13	LACEY	3,777,831,300	38,270,049.42	1.013	13
14	LAKEHURST	140,347,884	7,230,427.96	5.151	14
15	LAKEWOOD	6,271,965,700	41,254,910.25	0.657	15
16	LAVALLETTE	1,852,849,810	1,372,434.90	0.074	16
17	LITTLE EGG HARBOR	2,206,556,290	27,718,220.69	1.256	17
18	LONG BEACH	7,701,983,921	6,805,829.45	0.088	18
19	MANCHESTER	3,236,390,561	13,685,061.55	0.422	19
20	MANTOLOKING	1,245,141,753	716,727.81	0.057	20
21	OCEAN	1,279,529,986	8,825,862.11	0.689	21
22	OCEAN GATE	255,456,077	1,657,859.63	0.648	22
23	PINE BEACH	245,161,702	1,730,148.52	0.705	23
24	PLUMSTED	783,861,029	14,882,812.75	1.898	24
25	PT. PLEASANT	3,211,176,410	11,069,037.18	0.344	25
26	PT. PLEASANT BEACH	1,950,340,300	3,491,656.92	0.179	26
27	SEASIDE HEIGHTS	640,833,200	2,246,392.15	0.350	27
28	SEASIDE PARK	1,115,980,500	1,818,493.60	0.162	28
29	SHIP BOTTOM	1,120,441,469	1,111,011.36	0.099	29
30	SO. TOMS RIVER	271,633,084	1,589,789.04	0.585	30
31	STAFFORD	3,802,776,243	16,962,028.29	0.446	31
32	SURF CITY	1,557,657,082	1,342,757.78	0.086	32
33	TUCKERTON	404,952,400	4,574,050.20	1.129	33


¹ As a result of amendments to N.J.S.A. 54:4-65 (c)


2015 ABSTRACT OF RATABLES FOR THE COUNTY OF OCEAN


Total Amount of Miscellaneous Revenues (included Surplus Revenues Appropriated) for the Support of the County Budget	\$ 88,962,314.00
Rate per \$100 to be applied to Column 11 for apportionment of County Taxes	0.35258517
Net County Taxes Apportioned - Column 12 A III	\$ 324,387,584.00
* Adjustments (Net Total - Column 12 A II)	\$ 1,366,587.15
Total County Taxes Apportioned included Adjustments - Column 12 A I	\$ 325,754,171.15
* Net Overpayments are added to the Net Taxes Apportioned Net Underpayments are deducted from the Net Taxes Apportioned	
Rate per \$100 to be applied to Column 11 for apportionment of Library Taxes	0.03818169
Rate per \$100 to be applied to Column 11 for apportionment of Health Taxes	0.01374083
Rate per \$100 to be applied to Column 11 for apportionment of Open Space Taxes	0.012
County Percentage Level of Taxable Value of Real Property - 100%	


I, Julie N. Tarrant, Chief Financial Officer of the County of Ocean, do hereby certify that the above is a true copy of the Abstract of Ratables and Exemptions of the County of Ocean, State of New Jersey, for the year 2015 as filed in my office, by the Ocean County Board of Taxation.

Date: September 28, 2015

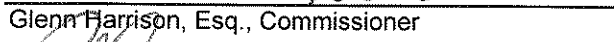

Julie N. Tarrant,
Chief Financial Officer

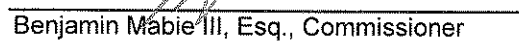


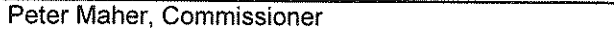

Nicholas Montenegro, Esq., President


Geraldine Ambrosio, Commissioner


Albert Cerone, Commissioner


Glenn Harrison, Esq., Commissioner


Benjamin Mabie III, Esq., Commissioner


Peter Maher, Commissioner


PG Waxman, Vice President

Attest:

Chelsea Skuby, County Tax Administrator

2015 BREAKDOWN OF GENERAL TAX RATE

NO.	DISTRICT	COUNTY RATE	LIBRARY RATE	HEALTH RATE	OPEN SPACE RATE	DISTRICT SCHOOL RATE	REGIONAL SCHOOL RATE	CONSOL. SCHOOL RATE	MUNICIPAL PURPOSE RATE	MUNICIPAL OPEN SPACE	MUNICIPAL LIBRARY RATE	GENERAL TAX RATE	EFFECTIVE TAX RATE	NO.
1	BARNEGAT	\$0.346	\$0.037	\$0.013	\$0.012	\$1.345	0.000	0.000	\$0.783	\$0.010	\$0.000	\$2.546	\$ 2.592	1
2	BARNEGAT LIGHT	0.357	0.039	0.000	0.013	0.000	0.162	0.038	0.212	0.010	0.000	0.831	0.821	2
3	BAY HEAD	0.357	0.039	0.014	0.012	0.203	0.000	0.000	0.208	0.000	0.000	0.833	0.817	3
4	BEACH HAVEN	0.422	0.000	0.000	0.015	0.102	0.279	0.000	0.412	0.000	0.039	1.269	1.059	4
5	BEACHWOOD	0.306	0.034	0.012	0.010	0.000	0.796	0.000	0.673	0.000	0.000	1.831	2.104	5
6	BERKELEY	0.352	0.038	0.014	0.012	0.561	0.425	0.000	0.600	0.010	0.000	2.012	2.011	6
7	BRICK	0.355	0.039	0.014	0.013	0.966	0.000	0.000	0.681	0.010	0.000	2.078	2.041	7
8	TOMS RIVER	0.398	0.043	0.016	0.014	0.000	1.044	0.000	0.597	0.015	0.000	2.127	1.876	8
9	EAGLESWOOD	0.357	0.039	0.014	0.013	0.823	0.629	0.000	0.398	0.000	0.000	2.273	2.231	9
10	HARVEY CEDARS	0.357	0.039	0.000	0.012	0.000	0.292	0.038	0.251	0.000	0.000	0.989	0.976	10
11	ISLAND HEIGHTS	0.350	0.038	0.014	0.012	0.556	0.332	0.000	0.502	0.000	0.000	1.804	1.815	11
12	JACKSON	0.347	0.038	0.014	0.012	1.269	0.000	0.000	0.454	0.020	0.000	2.154	2.186	12
13	LACEY (r)	0.351	0.038	0.014	0.012	1.221	0.000	0.000	0.308	0.000	0.000	1.944	1.941	13
14	LAKEHURST	0.412	0.045	0.016	0.014	0.849	0.000	0.000	1.675	0.000	0.000	3.011	2.567	14
15	LAKESWOOD	0.434	0.047	0.017	0.015	1.403	0.000	0.000	0.861	0.000	0.000	2.777	2.249	15
16	LAVALLETTE	0.382	0.041	0.015	0.014	0.191	0.000	0.000	0.286	0.000	0.000	0.929	0.856	16
17	LITTLE EGG HARBOR (r)	0.354	0.039	0.014	0.013	0.578	0.656	0.000	0.693	0.002	0.000	2.349	2.285	17
18	LONG BEACH	0.382	0.041	0.000	0.014	0.000	0.275	0.041	0.232	0.000	0.000	0.985	0.907	18
19	MANCHESTER	0.395	0.043	0.016	0.013	1.358	0.000	0.000	0.652	0.010	0.000	2.487	2.221	19
20	MANTOLOKING	0.363	0.040	0.015	0.012	0.006	0.000	0.000	0.247	0.000	0.000	0.683	0.658	20
21	OCEAN	0.369	0.040	0.014	0.013	0.832	0.000	0.000	0.557	0.030	0.000	1.855	1.769	21
22	OCEAN GATE	0.320	0.035	0.012	0.011	0.646	0.361	0.000	0.653	0.000	0.000	2.038	2.243	22
23	PINE BEACH	0.397	0.043	0.015	0.014	0.000	1.003	0.000	0.693	0.000	0.000	2.165	1.922	23
24	PLUMSTED	0.374	0.041	0.015	0.013	1.546	0.000	0.000	0.241	0.020	0.000	2.250	2.120	24
25	PT. PLEASANT BORO	0.360	0.039	0.014	0.012	1.058	0.000	0.000	0.430	0.002	0.000	1.915	1.869	25
26	PT PLEASANT BEACH	0.372	0.040	0.015	0.013	0.657	0.000	0.000	0.400	0.009	0.000	1.506	1.422	26
27	SEASIDE HEIGHTS	0.361	0.040	0.014	0.012	0.427	0.380	0.000	0.901	0.000	0.000	2.135	2.067	27
28	SEASIDE PARK	0.371	0.040	0.015	0.013	0.053	0.428	0.000	0.449	0.000	0.000	1.369	1.288	28
29	SHIP BOTTOM	0.385	0.042	0.000	0.013	0.000	0.206	0.041	0.393	0.000	0.000	1.080	0.987	29
30	S. TOMS RIVER	0.290	0.032	0.011	0.010	0.000	0.751	0.000	1.089	0.000	0.000	2.183	2.626	30
31	STAFFORD (r)	0.361	0.039	0.014	0.012	0.728	0.223	0.000	0.860	0.010	0.000	2.247	2.199	31
32	SURF CITY	0.374	0.041	0.000	0.013	0.000	0.234	0.040	0.260	0.000	0.000	0.962	0.905	32
33	TUCKERTON	0.339	0.037	0.013	0.012	0.689	0.554	0.000	0.633	0.000	0.000	2.277	2.343	33

R - Revaluation, r - Reassessment

2015 ASSESSED VALUE BY CLASSIFICATION

NO.	DISTRICT	CLASS 1 VACANT LAND	CLASS 2 RESIDENTIAL	CLASS 3A FARM REGULAR	CLASS 3B FARM QUALIFIED	CLASS 4A COMMERCIAL	CLASS 4B INDUSTRIAL	CLASS 4C APARTMENT	CLASS 6 COMMUNICATION EQUIPMENT	TOTAL RATABLES	CLASS 15 TOTAL EXEMPT	TOTAL RATABLES & EXEMPT	NO.
1	BARNEGAT	\$ 91,882,700	\$ 1,995,757,600	\$ 4,173,300	\$ 196,100	\$ 136,781,200	\$ 3,189,400	\$ 32,459,100	0	\$ 2,264,439,400	\$ 219,372,500	\$ 2,483,811,900	1
2	BARNEGAT LIGHT	33,984,200	925,762,300	-	-	37,315,700	-	1,156,800	238,192	998,457,192	129,954,000	1,128,411,192	2
3	BAY HEAD	57,358,100	1,445,064,900	-	-	63,295,800	-	1,146,300	0	1,566,865,100	165,397,600	1,732,262,700	3
4	BEACH HAVEN	71,052,100	1,484,137,800	-	-	104,337,792	-	11,888,900	249,030	1,671,665,622	51,801,708	1,723,467,330	4
5	BEACHWOOD	13,591,100	954,510,500	-	-	32,628,200	224,900	1,599,900	522,121	1,003,076,721	84,386,500	1,087,463,221	5
6	BERKELEY	143,719,200	4,580,869,960	688,600	23,300	290,027,400	24,462,500	57,997,000	4,246,138	5,102,034,098	1,278,099,500	6,380,133,598	6
7	BRICK	178,891,640	8,925,065,142	-	-	1,005,815,648	20,464,400	116,385,000	11,393,137	10,258,014,967	728,833,500	10,986,848,467	7
8	TOMS RIVER	536,539,400	9,748,612,200	4,975,900	118,300	1,928,808,960	64,091,500	241,456,700	27,838,781	12,552,441,741	1,060,935,000	13,613,376,741	8
9	EAGLESWOOD	25,145,900	178,845,900	268,900	63,100	29,983,700	4,440,200	319,200	0	239,066,900	33,671,900	272,738,800	9
10	HARVEY CEDARS	18,457,500	1,202,792,400	-	-	14,062,600	-	-	174,581	1,235,467,081	43,819,400	1,279,306,481	10
11	ISLAND HEIGHTS	16,158,700	307,697,700	-	-	20,588,200	-	489,300	198,355	345,132,255	22,736,500	367,868,755	11
12	JACKSON	167,254,100	5,768,918,720	23,829,800	881,000	570,689,000	44,202,500	85,155,000	8,244,360	6,669,174,480	536,214,700	7,205,389,180	12
13	LACEY (r)	99,487,900	3,158,811,800	4,202,300	1,000,000	319,523,800	190,066,500	4,759,000	-	3,777,831,300	363,596,300	4,141,427,600	13
14	LAKEHURST	2,060,700	111,564,100	-	-	24,255,818	-	1,405,700	1,061,566	140,347,884	49,569,100	189,916,984	14
15	LAKEWOOD	256,079,600	4,625,968,400	3,647,300	69,400	630,153,600	470,101,100	285,946,300	0	6,271,965,700	1,286,833,200	7,558,798,900	15
16	LAVALLETTE	19,257,200	1,790,789,750	-	-	37,959,760	-	4,843,100	0	1,852,849,810	40,629,200	1,893,479,010	16
17	LITTLE EGG HARBOR (r)	112,347,900	1,941,283,983	1,705,400	35,392	147,741,815	558,100	2,883,700	-	2,206,556,290	167,395,174	2,373,951,464	17
18	LONG BEACH	259,653,500	7,294,716,515	-	-	141,317,600	-	5,015,200	1,281,106	7,701,983,921	93,032,400	7,795,016,321	18
19	MANCHESTER	124,982,600	2,490,770,585	5,087,200	579,100	327,057,000	24,436,600	259,361,500	4,115,976	3,236,390,561	1,114,970,450	4,351,361,011	19
20	MANTOLOKING	254,360,000	981,158,100	-	-	9,527,900	-	-	95,753	1,245,141,753	7,191,300	1,252,333,053	20
21	OCEAN	44,633,000	1,165,958,200	3,453,700	271,000	63,060,900	925,800	-	1,227,386	1,279,529,986	101,148,200	1,380,678,186	21
22	OCEAN GATE	2,933,500	246,659,800	-	-	4,527,500	-	1,242,100	93,177	255,456,077	12,185,800	267,641,877	22
23	PINE BEACH	2,696,100	235,340,500	-	-	7,020,700	-	-	104,402	245,161,702	14,294,400	259,456,102	23
24	PLUMSTED	15,888,600	667,254,600	40,195,000	2,068,300	42,792,500	10,961,000	2,963,200	1,737,829	783,861,029	202,804,300	986,665,329	24
25	PT. PLEASANT BORO	37,746,200	2,909,611,100	-	-	239,980,710	-	23,838,400	0	3,211,176,410	172,747,200	3,383,923,610	25
26	PT PLEASANT BEACH	95,046,200	1,504,470,600	-	-	338,044,400	-	12,779,100	0	1,950,340,300	114,260,700	2,064,601,000	26
27	SEASIDE HEIGHTS	28,267,900	396,077,000	-	-	188,074,300	-	28,414,000	0	640,833,200	62,720,400	703,553,600	27
28	SEASIDE PARK	26,288,600	1,043,320,800	-	-	38,067,600	-	8,303,500	0	1,115,980,500	178,158,000	1,294,138,500	28
29	SHIP BOTTOM	41,059,900	961,920,500	-	-	114,620,700	-	2,659,900	180,469	1,120,441,469	52,352,100	1,172,793,569	29
30	S. TOMS RIVER	5,054,300	228,415,100	-	-	37,542,700	365,200	-	255,784	271,633,084	22,879,700	294,512,784	30
31	STAFFORD (r)	81,794,000	3,207,651,650	931,700	68,400	501,336,900	672,200	5,301,000	5,020,393	3,802,776,243	381,306,101	4,184,082,344	31
32	SURF CITY	27,429,100	1,448,886,900	-	-	80,490,500	-	-	850,582	1,557,657,082	50,197,700	1,607,854,782	32
33	TUCKERTON	29,559,900	318,688,100	17,400	3,000	38,070,000	-	18,614,000	0	404,952,400	45,553,100	450,505,500	33
TOTALS		\$ 2,920,641,340	\$ 74,247,353,205	\$ 93,176,500	\$ 5,376,392	\$ 7,565,500,903	\$ 859,161,900	\$ 1,218,382,900	\$ 69,129,118	\$ 86,978,722,258	\$ 8,889,047,633	\$ 95,867,769,891	

R - Revaluation, r - Reassessment

2015 NUMBER OF PARCELS BY CLASSIFICATION

NO.	DISTRICT	CLASS 1 VACANT LAND	CLASS 2 RESIDENTIAL	CLASS 3A FARM REGULAR	CLASS 3B FARM QUALIFIED	CLASS 4A COMMERCIAL	CLASS 4B INDUSTRIAL	CLASS 4C APARTMENT	CLASS 6 COMMUNICATION EQUIPMENT	TOTAL RATABLES	CLASS 15 EXEMPT TOTAL	TOTAL RATABLES & EXEMPT	NO.
1	BARNEGAT	3,555	8,410	17	26	217	8	2	1	12,236	861	13,097	1
2	BARNEGAT LIGHT	66	1,181	-	-	43	-	2	1	1,293	52	1,345	2
3	BAY HEAD	66	944	-	-	41	-	1	1	1,053	33	1,086	3
4	BEACH HAVEN	367	2,221	-	-	108	-	10	1	2,707	72	2,779	4
5	BEACHWOOD	221	3,736	-	-	79	1	4	1	4,042	266	4,308	5
6	BERKELEY	3,161	23,086	2	3	218	21	8	1	26,500	1,986	28,486	6
7	BRICK	1,224	30,493	-	-	746	38	16	3	32,520	944	33,464	7
8	TOMS RIVER	2,940	36,891	15	24	1,530	43	32	2	41,477	862	42,339	8
9	EAGLESWOOD	315	701	1	15	99	5	1	1	1,138	315	1,453	9
10	HARVEY CEDARS	34	1,195	-	-	25	-	-	1	1,255	66	1,321	10
11	ISLAND HEIGHTS	71	805	-	-	31	-	1	1	909	33	942	11
12	JACKSON	1,586	17,747	65	95	251	49	16	4	19,813	929	20,742	12
13	LACEY (r)	3,498	11,521	8	20	308	46	1	-	15,402	2,851	18,253	13
14	LAKEHURST	44	698	-	-	63	-	3	1	809	53	862	14
15	LAKEWOOD	3,241	20,504	9	25	566	176	95	1	24,617	1,591	26,208	15
16	LAVALLETTE	38	2,618	-	-	71	-	7	1	2,735	25	2,760	16
17	LITTLE EGG HARBOR (r)	1,660	10,042	5	16	186	2	2	-	11,913	1,177	13,090	17
18	LONG BEACH	1,032	7,880	-	-	152	-	5	1	9,070	201	9,271	18
19	MANCHESTER	3,563	15,866	17	35	136	10	31	1	19,659	2,034	21,693	19
20	MANTOLOKING	139	424	-	-	4	-	-	1	568	8	576	20
21	OCEAN	726	4,400	9	57	118	1	-	1	5,312	592	5,904	21
22	OCEAN GATE	33	1,053	-	-	13	-	3	1	1,103	40	1,143	22
23	PINE BEACH	24	887	-	-	18	-	-	1	930	47	977	23
24	PLUMSTED	287	2,420	113	146	96	9	8	1	3,080	177	3,257	24
25	PT. PLEASANT BORO	236	7,664	-	-	316	-	13	1	8,230	112	8,342	25
26	PT PLEASANT BEACH	244	2,802	-	-	259	-	5	1	3,311	74	3,385	26
27	SEASIDE HEIGHTS	127	1,737	-	-	154	-	61	1	2,080	69	2,149	27
28	SEASIDE PARK	60	1,911	-	-	50	-	15	1	2,037	77	2,114	28
29	SHIP BOTTOM	116	1,799	-	-	144	-	3	1	2,063	52	2,115	29
30	S. TOMS RIVER	66	1,110	-	-	57	1	-	1	1,235	59	1,294	30
31	STAFFORD (r)	1,631	12,686	4	20	434	1	4	1	14,781	881	15,662	31
32	SURF CITY	62	2,105	-	-	95	-	-	1	2,263	38	2,301	32
33	TUCKERTON	286	1,491	1	1	99	-	3	1	1,882	151	2,033	33
TOTALS		30,719	239,028	266	483	6,727	411	352	37	278,023	16,728	294,751	

R - Revaluation, r - Reassessment

2015 OCEAN COUNTY TAX ASSESSORS

NO.	TAXING DISTRICT	ASSESSOR	ADDRESS	TELEPHONE	FAX	NO.
1	Barnegat Twp	Ellen R. Kelleher	900 W Bay Ave, Barnegat, NJ 08005	609 698-0080	609 698-8616	1
2	Barnegat Light Bor	Bernard C. Haney	10 W 10th St, Barnegat Light, NJ 08006	609 494-9196	609 494-4827	2
3	Bay Head Bor	Michael Imbriaco	81 Bridge Ave, Bay Head, NJ 08742	732 892-0636	732 899-6494	3
4	Beach Haven Bor	Tracy Hafner	300 Engleside Ave, Beach Haven, NJ 08008	609 492-0111	609 492-1109	4
5	Beachwood Bor	Ray Hall	1600 Pinewald Rd, Beachwood, NJ 08722	732 286-6000	732 349-8390	5
6	Berkeley Twp	Eric Zanetti	627 Pinewald-Keswick Rd, Bayville, NJ 08721	732 244-7400	732 341-5944	6
7	Brick Twp	Irene Rafferty	401 Chambers Bridge Rd, Brick, NJ 08723	732 262-1000	732 262-9687	7
8	Toms River Twp	Richard T. Kenny, Jr.	33 Washington St, Toms River, NJ 08754	732 341-1000	732 797-3848	8
9	Eagleswood Twp	Ed Seeger, Jr.	146 Division St, West Creek, NJ 08092	609 296-3054	609 296-4649	9
10	Harvey Cedars Bor	Bernard C. Haney	7606 Long Beach Blvd, Harvey Cedars, NJ 08008	609 361-6000	609 494-2335	10
11	Island Heights Bor	Vicky Mickiewicz	PO Box 797, Island Heights, NJ 08732	732 270-6909	732 270-8586	11
12	Jackson Twp	Toni Nagle-Rowe	95 W Veteran's Hwy, Jackson, NJ 08527	732 928-1200	732 928-3505	12
13	Lacey Twp	Mark Fitzpatrick	818 W Lacey Rd, Forked River, NJ 08731	609 693-1100	609 693-4803	13
14	Lakehurst Bor	Daniel Gatti	5 Union Ave, Lakehurst, NJ 08733	732 657-4141	732 657-8272	14
15	Lakewood Twp	Ed Seeger, Jr.	231 Third St, Lakewood, NJ 08701	732 364-2500	732 905-5977	15
16	Lavallette Bor	Scott M. Pezarras	1306 Grand Central Ave, Lavallette, NJ 08735	732 793-7477	732 830-8248	16
17	Little Egg Harbor Twp	Joseph J. Sorrentino	665 Radio Rd, Little Egg Harbor, NJ 08087	609 296-7241	609 296-5352	17
18	Long Beach Twp	Tracy Hafner	6805 Long Beach Blvd, Brant Beach, NJ 08008	609 361-1000	609 361-8501	18
19	Manchester Twp	Martin W. Lynch	1 Colonial Dr, Manchester, NJ 08759	732 657-8121	732 657-7237	19
20	Mantoloking Bor	Gary Dal Corso	PO Box 4391, Brick, NJ 08723 (Temporary)	732 475-6983	732-475-7601	20
21	Ocean Twp	Martin W. Lynch	50 Railroad Ave, Waretown, NJ 08758	609 693-3302	609 242-8672	21
22	Ocean Gate Bor	Scott M. Pezarras	151 E Longport Ave, Ocean Gate, NJ 08740	732 269-3166	732 269-2472	22
23	Pine Beach Bor	Richard T. Kenny, Jr.	599 Pennsylvania Ave, Pine Beach, NJ 08741	732 349-6425	732 240-0533	23
24	Plumsted Twp	Maureen S. Francis	121 Evergreen Rd, New Egypt, NJ 08533	609 758-1518	609 758-0123	24
25	Point Pleasant Bor	Robyn Palughi	2233 Bridge Ave, Point Pleasant, NJ 08742	732 892-3447	732 295-0649	25
26	Point Pleasant Beach Bor	Frederick R. Millman	416 New Jersey Ave, Point Pleasant Beach, NJ 08742	732 892-1118	732 899-8819	26
27	Seaside Heights Bor	Eric Zanetti	901 Boulevard, Seaside Heights, NJ 08751	732 793-9100	732 793-0319	27
28	Seaside Park Bor	Dennis Rafferty	1701 N Ocean Ave, Seaside Park, NJ 08752	732 793-3700	732 793-3737	28
29	Ship Bottom Bor	Walter Higgins	1621 Long Beach Blvd, Ship Bottom, NJ 08008	609 494-1622	609 494-7534	29
30	South Toms River Bor	Ellen Kelleher	144 Mill St, South Toms River, NJ 08757	732 349-0403	732 349-5266	30
31	Stafford Twp	James A. Mancini	260 E Bay Ave, Manahawkin, NJ 08050	609 597-1000	609 242-8223	31
32	Surf City Bor	Walter Higgins	813 N Long Beach Blvd, Surf City, NJ 08008	609 494-3554	609 361-9746	32
33	Tuckerton Bor	Ed Seeger, Jr.	140 E Main St, Tuckerton, NJ 08087	609 296-4900	609 296-4708	33

2015 OCEAN COUNTY TAX COLLECTORS

NO.	TAXING DISTRICT	COLLECTOR	ADDRESS	TELEPHONE	FAX	NO.
1	Barneget Twp	Crystal Brinson	900 W Bay Ave, Barneget, NJ 08005	609 698-0080	609 698-8746	1
2	Barneget Light Bor	Brenda Kuhn	10 W 10th St, Barneget Light, NJ 08006	609 494-9196	609 494-4827	2
3	Bay Head Bor	John Antonides	81 Bridge Ave, Bay Head, NJ 08742	732 892-0636	732 899-5174	3
4	Beach Haven Bor	Sharon Voisine	300 Engleside Ave, Beach Haven, NJ 08008	609 492-0111	609 492-1109	4
5	Beachwood Bor	Wendy Prior	1600 Pinewald Rd, Beachwood, NJ 08722	732 286-6000	732 349-8390	5
6	Berkeley Twp	Danielle Peacock	627 Pinewald-Keswick Rd, Bayville, NJ 08721	732 244-7400	732 818-0372	6
7	Brick Twp	Jo Anne Lambusta	401 Chambers Bridge Rd, Brick, NJ 08723	732 262-1000	732 477-3746	7
8	Toms River Twp	Carl Dileo	33 Washington St, Toms River, NJ 08754	732 341-1000	732 505-1886	8
9	Eagleswood Twp	Sandy Cramer	146 Division St, West Creek, NJ 08092	609 296-3054	609 296-4649	9
10	Harvey Cedars Bor	Laura Cohen	7606 Long Beach Blvd, Harvey Cedars, NJ 08008	609 361-6000	609 494-2335	10
11	Island Heights Bor	Wendy J. Prior	PO Box 797, Island Heights, NJ 08732	732 270-6909	732 270-8586	11
12	Jackson Twp	Michael Campbell	95 W Veteran's Hwy, Jackson, NJ 08527	732 928-1200	732 928-5287	12
13	Lacey Twp	Sharon Sulecki	818 W Lacey Rd, Forked River, NJ 08731	609 693-1100	609 971-5953	13
14	Lakehurst Bor	Marie C. Bell	5 Union Ave, Lakehurst, NJ 08733	732 657-4141	732 657-8272	14
15	Lakewood Twp	Effie Pressley	231 Third St, Lakewood, NJ 08701	732 364-2500	732 905-5978	15
16	Lavallette Bor	Christine Siefert	1306 Grand Central Ave, Lavallette, NJ 08735	732 793-7477	732 830-8248	16
17	Little Egg Harbor Twp	Dayna Wilson	665 Radio Rd, Little Egg Harbor, NJ 08087	609 296-7241	609 296-8516	17
18	Long Beach Twp	Deborah Hample	6805 Long Beach Blvd, Brant Beach, NJ 08008	609 361-1000	609 361-8256	18
19	Manchester Twp	Andrea Gaskill	1 Colonial Dr, Manchester, NJ 08759	732 657-8121	732 408-0370	19
20	Mantoloking Bor	April Yezi	PO Box 4391, Brick, NJ 08723 (Temporary)	732 475-6983	732-475-7601	20
21	Ocean Twp	Crystal Brinson	50 Railroad Ave, Waretown, NJ 08758	609 693-3302	609 242-8672	21
22	Ocean Gate Bor	Elizabeth Barger	151 E Longport Ave, Ocean Gate, NJ 08740	732 269-3166	732 269-6446	22
23	Pine Beach Bor	Christine R. Dehnz	599 Pennsylvania Ave, Pine Beach, NJ 08741	732 349-6425	732 240-0533	23
24	Plumsted Twp	Danielle Peacock	121 Evergreen Rd, New Egypt, NJ 08533	609 758-1518	609 758-0123	24
25	Point Pleasant Bor	Jennifer Burr	2233 Bridge Ave, Point Pleasant, NJ 08742	732 892-3447	732 899-2655	25
26	Point Pleasant Beach Bor	Christine L. Riehl	416 New Jersey Ave, Point Pleasant Beach, NJ 08742	732 892-1118	732 899-8819	26
27	Seaside Heights Bor	Laura Shaw	901 Boulevard, Seaside Heights, NJ 08751	732 793-9100	732 793-0319	27
28	Seaside Park Bor	Anne Rice	1701 N Ocean Ave, Seaside Park, NJ 08752	732 793-3700	732 793-3737	28
29	Ship Bottom Bor	Linda Eilson-Ash	1621 Long Beach Blvd, Ship Bottom, NJ 08008	609 494-1622	609 494-7763	29
30	South Toms River Bor	Stephen Gallagher	144 Mill St, South Toms River, NJ 08757	732 349-0403	732 349-5266	30
31	Stafford Twp	Margaret Favorito	260 E Bay Ave, Manahawkin, NJ 08050	609 597-1000	609 242-8221	31
32	Surf City Bor	N/A	813 N Long Beach Blvd, Surf City, NJ 08008	609 494-3554	609 361-9746	32
33	Tuckerton Bor	Jeffrey Elasser	140 E Main St, Tuckerton, NJ 08087	609 296-4900	609 296-4708	33