

OCEAN COUNTY 2016 ABSTRACT OF RATABLES

OCEAN COUNTY
1850
COURT HOUSE

OCEAN COUNTY BOARD OF TAXATION

Nicholas C. Montenegro, Esq., President

Benjamin H. Mabie, III, Esq., Vice-President

Geraldine Ambrosio, SCRREA, CTA • Albert M. Cerone, IFAS, SCGREAA, CTA
Glenn Harrison, Esq. • Peter Maher, SRA, SCGREAA, CTA • PG Waxman, CTA

Chelsea Skuby, County Tax Administrator

2016 ABSTRACT OF RATABLES FOR THE COUNTY OF OCEAN

NO.	TAXING DISTRICTS	1		2	3	4	5	6	NO.
		TAXABLE VALUE							
		(A)	(B)						
LAND	IMPROVEMENTS (INCLUDES PARTIAL EXEMPTIONS & ABATEMENTS)	TAXABLE VALUE OF LAND AND IMPROVEMENTS (COL 1A +1B)	TOTAL TAXABLE VALUE OF PARTIAL EXEMPTIONS & ABATEMENTS (ASSESSED VAL)	NET TAXABLE VALUE OF LAND & IMPROVEMENTS (COL 2 - 3)	TAXABLE VALUE COMMUNICATION EQUIPMENT c 138, L 1966	NET TAXABLE VALUE (COL 4 + 5)			
1	BARNEGAT	947,372,050	1,329,954,450	\$ 2,277,326,500	-	2,277,326,500	0	2,277,326,500	1
2	BARNEGAT LIGHT	660,638,100	339,559,800	1,000,197,900	-	1,000,197,900	235,537	1,000,433,437	2
3	BAY HEAD	1,130,036,900	442,841,700	1,572,878,600	-	1,572,878,600	0	1,572,878,600	3
4	BEACH HAVEN	1,247,096,000	437,094,800	1,684,190,800	-	1,684,190,800	268,641	1,684,459,441	4
5	BEACHWOOD (r)	318,269,500	484,962,100	803,231,600	-	803,231,600	521,083	803,752,683	5
6	BERKELEY	2,255,910,725	2,859,535,685	5,115,446,410	-	5,115,446,410	3,989,190	5,119,435,600	6
7	BRICK	5,417,007,550	4,836,092,878	10,253,100,428	-	10,253,100,428	11,079,784	10,264,180,212	7
8	TOMS RIVER	5,748,768,300	6,923,877,760	12,672,646,060	-	12,672,646,060	26,971,616	12,699,617,676	8
9	EAGLESWOOD	124,397,600	113,573,100	237,970,700	-	237,970,700	0	237,970,700	9
10	HARVEY CEDARS	879,601,800	358,676,200	1,238,278,000	-	1,238,278,000	165,950	1,238,443,950	10
11	ISLAND HEIGHTS	224,856,600	120,574,300	345,430,900	-	345,430,900	200,913	345,631,813	11
12	JACKSON	2,351,537,735	4,327,815,920	6,679,353,655	-	6,679,353,655	7,769,092	6,687,122,747	12
13	LACEY	1,661,888,800	2,136,241,700	3,798,130,500	-	3,798,130,500	-	3,798,130,500	13
14	LAKEHURST	57,384,000	82,427,200	139,811,200	-	139,811,200	1,096,759	140,907,959	14
15	LAKEWOOD	2,642,137,600	3,810,387,600	6,452,525,200	1,066,000	6,451,459,200	0	6,451,459,200	15
16	LAVALLETTE	1,413,172,100	454,792,310	1,867,964,410	-	1,867,964,410	0	1,867,964,410	16
17	LITTLE EGG HARBOR	915,620,176	1,324,835,314	2,240,455,490	-	2,240,455,490	-	2,240,455,490	17
18	LONG BEACH	5,675,014,365	2,103,988,400	7,779,002,765	-	7,779,002,765	1,200,622	7,780,203,387	18
19	MANCHESTER	1,085,931,200	2,159,269,185	3,245,200,385	35,000	3,245,165,385	3,811,602	3,248,976,987	19
20	MANTOLOKING	875,944,800	416,330,700	1,292,275,500	-	1,292,275,500	0	1,292,275,500	20
21	OCEAN	569,088,000	731,172,500	1,300,260,500	14,500	1,300,246,000	0	1,300,246,000	21
22	OCEAN GATE (r)	91,238,600	124,018,500	215,257,100	-	215,257,100	90,292	215,347,392	22
23	PINE BEACH	112,062,300	134,428,600	246,490,900	-	246,490,900	107,926	246,598,826	23
24	PLUMSTED	332,564,500	449,665,200	782,229,700	119,700	782,110,000	1,590,365	783,700,365	24
25	PT. PLEASANT BORO	1,911,197,900	1,318,034,610	3,229,232,510	-	3,229,232,510	0	3,229,232,510	25
26	PT. PLEASANT BEACH	1,407,158,200	567,356,800	1,974,515,000	-	1,974,515,000	0	1,974,515,000	26
27	SEASIDE HEIGHTS	365,290,500	268,132,500	633,423,000	-	633,423,000	0	633,423,000	27
28	SEASIDE PARK	838,868,600	277,938,800	1,116,807,400	-	1,116,807,400	0	1,116,807,400	28
29	SHIP BOTTOM	732,396,400	403,253,900	1,135,650,300	-	1,135,650,300	176,826	1,135,827,126	29
30	S. TOMS RIVER (r)	87,495,000	132,756,700	220,251,700	-	220,251,700	251,921	220,503,621	30
31	STAFFORD	1,601,821,250	2,242,564,700	3,844,385,950	-	3,844,385,950	4,652,450	3,849,038,400	31
32	SURF CITY	1,056,212,600	509,212,700	1,565,425,300	-	1,565,425,300	822,877	1,566,248,177	32
33	TUCKERTON	211,955,500	191,700,900	403,656,400	-	403,656,400	0	403,656,400	33
COUNTY TOTALS		\$ 44,949,935,251	\$ 42,413,067,512	\$ 87,363,002,763	\$ 1,235,200	\$ 87,361,767,563	\$ 65,003,446	\$ 87,426,771,009	

R - Revaluation, r - Reassessment

2016 ABSTRACT OF RATABLES FOR THE COUNTY OF OCEAN

NO.	TAXING DISTRICTS	7	8	9		10		11	NO.
		GEN. TAX RATE PER \$100	COUNTY EQUAL RATIO R.S. 54:3-17 - 19	(A)	(B)	EQUALIZATION		NET VALUATION FOR COUNTY TAX APPORTIONMENT (COL 6+9A+9B-10A+10B)	
				TRUE VALUE OF UEZ ABATEMENT EXPIRED	TRUE VALUE OF CLASS II RAILROADS	(A) AMOUNTS DEDUCTED R.S. 54:3-17 - 19	(B) AMOUNTS ADDED R.S. 54:3-17 - 19 & R.S. 54:11D-7		
1	BARNEGAT	\$ 2.629	101.98	-	-	(43,645,293)	-	\$ 2,233,681,207	1
2	BARNEGAT LIGHT	0.862	97.57	-	-	-	25,637,685	1,026,071,122	2
3	BAY HEAD	0.825	101.48	-	-	(21,913,427)	-	1,550,965,173	3
4	BEACH HAVEN	1.326	82.51	-	-	-	359,425,400	2,043,884,841	4
5	BEACHWOOD	2.332	96.05	-	-	-	33,550,999	837,303,682	5
6	BERKELEY	2.069	99.15	-	-	-	48,551,707	5,167,987,307	6
7	BRICK	2.134	97.36	-	-	-	287,777,262	10,551,957,474	7
8	TOMS RIVER	2.212	86.78	-	-	-	1,968,511,447	14,668,129,123	8
9	EAGLESWOOD	2.366	98.81	-	-	-	3,074,078	241,044,778	9
10	HARVEY CEDARS	0.991	96.67	-	-	-	42,959,520	1,281,403,470	10
11	ISLAND HEIGHTS	1.858	98.64	-	-	-	5,076,962	350,708,775	11
12	JACKSON	2.192	99.67	-	-	-	28,005,219	6,715,127,966	12
13	LACEY	2.035	98.61	-	-	-	55,641,531	3,853,772,031	13
14	LAKEHURST	3.050	87.37	-	-	-	20,589,116	161,497,075	14
15	LAKESWOOD	2.860	76.01	-	-	-	2,059,812,538	8,511,271,738	15
16	LAVALLETTE	0.949	90.74	-	-	-	191,883,104	2,059,847,514	16
17	LT. EGG HARBOR	2.319	97.02	-	-	-	69,850,527	2,310,306,017	17
18	LONG BEACH	0.986	91.40	-	-	-	734,890,934	8,515,094,321	18
19	MANCHESTER	2.534	87.22	-	-	-	477,257,883	3,726,234,870	19
20	MANTOLOKING	0.694	96.71	-	-	-	44,133,609	1,336,409,109	20
21	OCEAN	1.905	94.33	-	-	-	78,869,065	1,379,115,065	21
22	OCEAN GATE	2.488	96.95	-	-	-	6,904,479	222,251,871	22
23	PINE BEACH	2.230	91.61	-	-	-	22,731,172	269,329,998	23
24	PLUMSTED	2.315	91.19	-	-	-	76,510,791	860,211,156	24
25	PT. PLEASANT BORO	1.938	97.53	-	-	-	85,825,410	3,315,057,920	25
26	PT. PLEASANT BEACH	1.518	94.57	-	-	-	120,570,265	2,095,085,265	26
27	SEASIDE HEIGHTS	2.212	100.31	-	-	-	339,987	633,762,987	27
28	SEASIDE PARK	1.312	97.54	-	-	-	29,690,940	1,146,498,340	28
29	SHIP BOTTOM	1.107	90.44	-	-	-	122,437,181	1,258,264,307	29
30	S. TOMS RIVER	2.794	99.95	-	-	-	834,342	221,337,963	30
31	STAFFORD	2.329	93.72	-	-	-	259,099,240	4,108,137,640	31
32	SURF CITY	1.003	92.80	-	-	-	122,664,062	1,688,912,239	32
33	TUCKERTON	2.305	103.89	-	-	(14,385,698)	-	389,270,702	33
COUNTY TOTALS						\$ (79,944,418)	\$ 7,383,106,455	\$ 94,729,933,046	

2016 ABSTRACT OF RATABLES FOR THE COUNTY OF OCEAN

NO.	TAXING DISTRICTS	12 SECTION A								NO.
		(I) TOTAL COUNTY TAXES APPORTIONED	(II) ADJUSTMENTS RESULTING FROM				(III) NET COUNTY TAXES APPORTIONED	(IV) MUNICIPAL BUDGET STATE AID R.S. 52:27D- 118.4	(V) NET COUNTY TAXES APPORTIONED LESS STATE AID	
			(A) EQUAL TABLE APPEALS R.S. 54:51A-4		(B) APPEALS & CORRECTIONS R.S. 54:4-49 & R.S. 54:4-53					
			DEDUCT OVERPAY	ADD UNDERPAY	DEDUCT OVERPAY	ADD UNDERPAY				
1	BARNEGAT	\$ 7,905,023.03	-	-	\$ 27,618.81	-	\$ 7,877,404.22	-	\$ 7,877,404.22	1
2	BARNEGAT LIGHT	3,631,277.30	-	-	8,780.51	-	3,622,496.79	-	3,622,496.79	2
3	BAY HEAD	5,488,883.27	-	-	20,953.66	-	5,467,929.61	-	5,467,929.61	3
4	BEACH HAVEN	7,233,331.55	-	-	6,577.06	-	7,226,754.49	-	7,226,754.49	4
5	BEACHWOOD	2,963,227.19	-	-	12,666.11	-	2,950,561.08	-	2,950,561.08	5
6	BERKELEY	18,289,565.48	-	-	69,395.28	-	18,220,170.20	-	18,220,170.20	6
7	BRICK	37,343,496.74	-	-	380,713.63	-	36,962,783.11	-	36,962,783.11	7
8	TOMS RIVER	51,910,674.72	-	-	260,504.41	-	51,650,170.31	-	51,650,170.31	8
9	EAGLESWOOD	853,060.19	-	-	1,944.92	-	851,115.27	-	851,115.27	9
10	HARVEY CEDARS	4,534,901.36	-	-	6,670.62	-	4,528,230.74	-	4,528,230.74	10
11	ISLAND HEIGHTS	1,241,162.32	-	-	5,693.30	-	1,235,469.02	-	1,235,469.02	11
12	JACKSON	23,764,913.75	-	-	95,950.13	-	23,668,963.62	-	23,668,963.62	12
13	LACEY	13,638,542.77	-	-	162,090.95	-	13,476,451.82	-	13,476,451.82	13
14	LAKEHURST	571,539.97	-	-	99.67	-	571,440.30	-	571,440.30	14
15	LAKESWOOD	30,121,486.86	-	-	76,326.27	-	30,045,160.59	-	30,045,160.59	15
16	LAVALLETTE	7,289,823.63	-	-	8,019.67	-	7,281,803.96	-	7,281,803.96	16
17	LT. EGG HARBOR	8,176,199.10	-	-	16,066.17	-	8,160,132.93	-	8,160,132.93	17
18	LONG BEACH	30,135,015.02	-	-	19,897.24	-	30,115,117.78	-	30,115,117.78	18
19	MANCHESTER	13,187,187.31	-	-	24,071.01	-	13,163,116.30	-	13,163,116.30	19
20	MANTOLOKING	4,729,566.94	-	-	9,413.38	-	4,720,153.56	-	4,720,153.56	20
21	OCEAN	4,880,703.80	-	-	6,507.99	-	4,874,195.81	-	4,874,195.81	21
22	OCEAN GATE	786,551.88	-	-	3,438.05	-	783,113.83	-	783,113.83	22
23	PINE BEACH	953,161.91	-	-	-	-	953,161.91	-	953,161.91	23
24	PLUMSTED	3,044,297.00	-	-	1,359.13	-	3,042,937.87	-	3,042,937.87	24
25	PT. PLEASANT BORO	11,732,027.44	-	-	26,231.53	-	11,705,795.91	-	11,705,795.91	25
26	PT. PLEASANT BCH	7,414,530.43	-	-	34,210.16	-	7,380,320.27	-	7,380,320.27	26
27	SEASIDE HEIGHTS	2,242,894.37	-	-	106,660.26	-	2,136,234.11	-	2,136,234.11	27
28	SEASIDE PARK	4,057,470.58	-	-	11,096.56	-	4,046,374.02	-	4,046,374.02	28
29	SHIP BOTTOM	4,453,011.60	-	-	-	2,450.24	4,455,461.84	-	4,455,461.84	29
30	S. TOMS RIVER	783,317.55	-	-	8,085.03	-	775,232.52	-	775,232.52	30
31	STAFFORD	14,538,745.53	-	-	24,931.61	-	14,513,813.92	-	14,513,813.92	31
32	SURF CITY	5,977,079.50	-	-	13,672.10	-	5,963,407.40	-	5,963,407.40	32
33	TUCKERTON	1,377,629.05	-	-	8,280.16	-	1,369,348.89	-	1,369,348.89	33
	COUNTY TOTALS	\$ 335,250,299.14	\$ -	\$ -	\$ 1,457,925.38	\$ 2,450.24	\$ 333,794,824.00	\$ -	\$ 333,794,824.00	

2016 ABSTRACT OF RATABLES FOR THE COUNTY OF OCEAN

NO.	TAXING DISTRICTS	12 SECTION B			12 SECTION C				NO.
		(A)	(B)	(C)	LOCAL TAXES TO BE RAISED FOR				
		COUNTY LIBRARY TAXES APPORTIONED	COUNTY HEALTH SERVICE TAXES APPORTIONED R.S.26:3A2-19	COUNTY OPEN SPACE TAXES APPORTIONED R.S. 40:12-16-19	(I)				
					DISTRICT SCHOOL PURPOSES				
					(A)	(B)	(C)		
DISTRICT SCHOOL ADJUSTED FOR BPP	REG. CONSOL.	LOCAL SCHOOL							
1	BARNEGAT	\$ 848,189.74	\$ 305,863.89	\$ 267,797.63	\$ 30,893,294.00	-	-	1	
2	BARNEGAT LIGHT	390,037.25	-	123,145.33	-	\$ 1,825,833.00	\$ 437,168.00	2	
3	BAY HEAD	588,719.26	212,296.46	185,874.12	3,247,965.00	-	-	3	
4	BEACH HAVEN	-	-	245,679.55	1,811,354.00	5,062,264.00	-	4	
5	BEACHWOOD	317,697.18	114,564.27	100,305.89	-	8,305,158.00	-	5	
6	BERKELEY	1,961,696.19	707,397.42	619,328.55	29,956,875.00	22,306,146.00	-	6	
7	BRICK	3,978,429.72	1,434,489.62	1,255,422.74	103,474,867.00	-	-	7	
8	TOMS RIVER	5,560,443.20	2,005,050.52	1,755,072.31	-	137,640,308.00	-	8	
9	EAGLESWOOD	91,643.59	33,047.32	28,934.54	2,146,039.00	1,511,397.00	-	9	
10	HARVEY CEDARS	487,571.11	-	153,940.29	-	3,444,168.00	546,450.00	10	
11	ISLAND HEIGHTS	133,026.20	47,970.40	42,000.10	1,951,307.00	1,199,555.00	-	11	
12	JACKSON	2,548,164.53	918,820.02	804,322.84	86,357,614.00	-	-	12	
13	LACEY	1,450,270.03	522,959.63	457,601.42	48,130,596.00	-	-	13	
14	LAKEHURST*	61,530.38	22,188.19	19,426.98	1,227,143.00	-	-	14	
15	LAKEWOOD	3,235,085.53	1,166,593.79	1,021,405.44	93,496,265.00	-	-	15	
16	LAVALLETTE	784,066.44	282,739.08	247,552.76	3,586,038.00	-	-	16	
17	LT. EGG HARBOR	878,632.73	316,840.74	277,406.98	12,789,659.00	14,727,765.00	-	17	
18	LONG BEACH	3,242,654.46	-	1,023,802.05	-	20,608,494.00	3,633,997.00	18	
19	MANCHESTER	1,417,267.68	511,074.51	447,453.01	45,207,616.00	-	-	19	
20	MANTOLOKING	508,233.86	183,272.63	160,464.40	128,668.00	-	-	20	
21	OCEAN	524,826.34	189,255.69	165,703.19	10,824,918.00	-	-	21	
22	OCEAN GATE	84,320.09	30,406.54	26,622.22	1,726,220.00	1,012,561.00	-	22	
23	PINE BEACH	102,632.72	37,009.90	32,404.22	-	2,547,174.00	-	23	
24	PLUMSTED	327,650.15	118,152.49	103,448.91	12,420,697.00	-	-	24	
25	PT. PLEASANT BORO	1,260,399.29	454,508.46	397,941.89	34,594,008.00	-	-	25	
26	PT. PLEASANT BEACH	794,536.87	286,503.78	250,797.16	13,013,803.00	-	-	26	
27	SEASIDE HEIGHTS	229,402.73	82,587.53	71,976.00	2,748,368.00	2,850,066.00	-	27	
28	SEASIDE PARK	435,691.33	157,113.54	137,560.55	578,481.00	3,940,872.00	-	28	
29	SHIP BOTTOM	479,749.12	-	151,471.25	-	2,481,767.00	537,580.00	29	
30	S. TOMS RIVER	83,469.30	30,100.10	26,353.36	-	2,091,626.00	-	30	
31	STAFFORD	1,562,716.58	563,524.19	493,378.52	28,943,151.00	9,096,947.00	-	31	
32	SURF CITY	642,067.09	-	202,716.96	-	3,980,424.00	719,586.00	32	
33	TUCKERTON	147,439.31	53,169.29	46,554.84	2,834,436.00	2,183,845.00	-	33	
COUNTY TOTALS		\$ 35,158,260.00	\$ 10,787,500.00	\$ 11,343,866.00	\$ 572,089,382.00	\$ 246,816,370.00	\$ 5,874,781.00		

* - Explanation on Sheet 11

2016 ABSTRACT OF RATABLES FOR THE COUNTY OF OCEAN

NO.	TAXING DISTRICTS	12 SECTION C			12 SECTION D
		LOCAL TAXES TO BE RAISED FOR			TOTAL LEVY ON WHICH TAX RATE IS COMPUTED
		(II)			
		FOR MUNICIPAL PURPOSES			
		(A) LOCAL MUNICIPAL BUDGET ADJUSTED FOR BPP	(B) OPEN SPACE BUDGET	(C) MUNICIPAL LIBRARY	COLS 12A(V) + 12B(A), 12B(B), 12B(C) + 12C(I)(A), 12C(I)(B), 12C(I)(C) + 12C(II)(A) + 12C(II)(B)
1	BARNEGAT	\$ 19,449,995.45	\$ 227,767.00	\$ -	\$ 59,870,311.93
2	BARNEGAT LIGHT	2,121,647.76	100,043.34	-	8,620,371.47
3	BAY HEAD	3,263,613.65	-	-	12,966,398.10
4	BEACH HAVEN	7,305,179.00	-	675,320.32	22,326,551.36
5	BEACHWOOD	6,952,312.41	-	-	18,740,598.83
6	BERKELEY	31,614,007.91	511,943.00	-	105,897,564.27
7	BRICK	70,845,440.43	1,026,418.00	-	218,977,850.62
8	TOMS RIVER	80,392,772.32	1,904,943.00	-	280,908,759.66
9	EAGLESWOOD	967,833.98	-	-	5,630,010.70
10	HARVEY CEDARS	3,110,116.00	-	-	12,270,476.14
11	ISLAND HEIGHTS	1,811,730.82	-	-	6,421,058.54
12	JACKSON	30,927,427.63	1,337,424.55	-	146,562,737.19
13	LACEY	13,218,290.00	-	-	77,256,168.90
14	LAKEHURST	2,395,786.53	-	-	4,297,515.38
15	LAKEWOOD	55,545,000.00	-	-	184,509,510.35
16	LAVALLETTE	5,529,000.00	-	-	17,711,200.24
17	LT. EGG HARBOR	14,739,069.43	56,011.39	-	51,945,518.20
18	LONG BEACH	18,050,015.00	-	-	76,674,080.29
19	MANCHESTER	21,246,283.15	324,517.00	-	82,317,327.65
20	MANTOLOKING	3,256,373.00	-	-	8,957,165.45
21	OCEAN	7,792,984.34	390,073.00	-	24,761,956.37
22	OCEAN GATE	1,693,636.54	-	-	5,356,880.22
23	PINE BEACH	1,825,328.95	-	-	5,497,711.70
24	PLUMSTED	1,966,752.59	156,740.07	-	18,136,379.08
25	PT. PLEASANT BORO	14,094,057.00	65,508.00	-	62,572,218.55
26	PT. PLEASANT BEACH	8,032,919.58	197,451.00	-	29,956,331.66
27	SEASIDE HEIGHTS	5,890,167.75	-	-	14,008,802.12
28	SEASIDE PARK	5,349,883.10	-	-	14,645,975.54
29	SHIP BOTTOM	4,462,955.17	-	-	12,568,984.38
30	S. TOMS RIVER	3,152,537.20	-	-	6,159,318.48
31	STAFFORD	34,055,936.71	384,903.84	-	89,614,371.76
32	SURF CITY	4,190,500.00	-	-	15,698,701.45
33	TUCKERTON	2,668,925.48	-	-	9,303,718.81
	COUNTY TOTALS	\$ 487,918,478.88	\$ 6,683,743.19	\$ 675,320.32	\$ 1,711,142,525.39

2016 ABSTRACT OF RATABLES FOR THE COUNTY OF OCEAN

		SECTION 13							
		REAL PROPERTY EXEMPT FROM TAXATION							
NO.	TAXING DISTRICTS	(A)	(B)	(C)	(D)	(E)	(F)	(G)	NO.
		PUBLIC SCHOOL	OTHER SCHOOL	PUBLIC PROPERTY	CHURCH & CHARITABLE	CEMETERIES & GRAVEYARDS	OTHER EXEMPTS	TOTAL AMOUNT OF EXEMPTS (COL. 13A+13B+13C+13D+13E+13F)	
1	BARNEGAT	\$ 81,074,900	\$ -	\$ 88,598,800	\$ 8,258,600	\$ 397,900	\$ 42,353,300	\$ 220,683,500	1
2	BARNEGAT LIGHT	-	-	125,296,600	2,562,300	-	2,078,800	129,937,700	2
3	BAY HEAD	14,223,300	-	133,567,700	14,599,500	-	3,007,100	165,397,600	3
4	BEACH HAVEN	3,206,300	-	30,037,600	11,519,400	-	5,597,900	50,361,200	4
5	BEACHWOOD	19,365,300	-	81,259,700	3,824,600	-	8,953,800	113,403,400	5
6	BERKELEY	95,282,400	-	1,106,440,200	32,180,500	262,400	47,594,000	1,281,759,500	6
7	BRICK	146,515,000	-	390,751,500	61,688,000	486,800	128,815,900	728,257,200	7
8	TOMS RIVER	309,856,000	3,548,200	451,433,100	200,368,300	14,562,300	83,078,900	1,062,846,800	8
9	EAGLESWOOD	2,018,000	-	25,640,800	2,431,700	494,000	2,887,200	33,471,700	9
10	HARVEY CEDARS	-	-	21,587,600	20,520,500	-	982,300	43,090,400	10
11	ISLAND HEIGHTS	1,691,200	-	16,988,000	1,985,100	-	2,072,200	22,736,500	11
12	JACKSON	222,088,500	254,100	221,928,000	35,184,900	578,200	58,422,500	538,456,200	12
13	LACEY	99,950,600	-	140,270,700	39,307,600	999,000	85,732,300	366,260,200	13
14	LAKEHURST	7,198,300	-	29,141,600	11,367,100	42,900	1,974,600	49,724,500	14
15	LAKESWOOD	69,756,800	488,522,000	387,196,900	214,117,400	7,547,700	168,822,100	1,335,962,900	15
16	LAVALLETTE	3,994,800	-	24,545,000	8,478,100	-	2,539,200	39,557,100	16
17	LT. EGG HARBOR	43,446,500	-	88,759,500	15,485,857	-	28,123,017	175,814,874	17
18	LONG BEACH	-	5,525,000	62,089,900	23,940,500	-	1,478,300	93,033,700	18
19	MANCHESTER	74,067,600	-	921,593,850	52,050,000	2,498,000	65,490,600	1,115,700,050	19
20	MANTOLOKING	-	-	5,262,200	1,929,100	-	-	7,191,300	20
21	OCEAN	13,415,100	-	49,609,900	4,031,100	3,106,600	39,167,300	109,330,000	21
22	OCEAN GATE	3,735,900	-	8,100,300	290,900	-	1,630,000	13,757,100	22
23	PINE BEACH	4,102,000	-	7,674,900	1,317,100	-	1,389,700	14,483,700	23
24	PLUMSTED	42,474,000	-	142,129,300	12,699,100	209,800	5,882,100	203,394,300	24
25	PT. PLEASANT BORO	73,974,200	-	55,210,600	20,659,800	1,603,400	22,291,000	173,739,000	25
26	PT. PLEASANT BEACH	6,400,000	-	79,458,600	17,359,500	-	10,502,900	113,721,000	26
27	SEASIDE HEIGHTS	4,588,200	-	48,745,200	4,761,800	-	11,563,600	69,658,800	27
28	SEASIDE PARK	3,128,700	-	165,252,200	4,251,400	-	5,713,000	178,345,300	28
29	SHIP BOTTOM	4,076,400	-	46,084,800	1,914,700	-	2,139,100	54,215,000	29
30	S. TOMS RIVER	5,669,400	-	9,370,100	3,573,700	-	1,849,500	20,462,700	30
31	STAFFORD	59,109,800	15,765,000	143,260,900	50,175,400	4,311,500	108,828,301	381,450,901	31
32	SURF CITY	5,344,700	-	30,441,400	7,217,500	-	7,194,100	50,197,700	32
33	TUCKERTON	5,919,100	-	23,473,400	11,855,300	1,237,700	4,562,500	47,048,000	33
COUNTY TOTALS		\$ 1,425,673,000	\$ 513,614,300	\$ 5,161,200,850	\$ 901,906,357	\$ 38,338,200	\$ 962,717,118	\$ 9,003,449,825	

2016 ABSTRACT OF RATABLES FOR THE COUNTY OF OCEAN

NO.	TAXING DISTRICTS	SECTION 14				SECTION 15		NO.
		AMOUNT MISCELLANEOUS REVENUES TO SUPPORT LOCAL BUDGET				DEDUCTIONS ALLOWED		
		(A) SURPLUS REVENUE	(B) MISCELLANEOUS REVENUES ANTICIPATED	(C) RECEIPTS FROM DELINQUENT TAXES	(D) TOTAL OF MISCELLANEOUS REVENUES (COL. 14A+14B+14C)	(A) SENIOR CITIZEN DISABLED & SURVIVING SPOUSE c129, L1976	(B) VETERANS & WIDOWS	
1	BARNEGAT	\$ 510,000.00	\$ 3,421,610.59	\$ 725,000.00	\$ 4,656,610.59	\$ 45,000	\$ 312,000	1
2	BARNEGAT LIGHT	402,948.84	801,265.40	15,750.00	1,219,964.24	2,000	12,750	2
3	BAY HEAD	1,175,000.00	1,452,140.56	95,000.00	2,722,140.56	750	13,500	3
4	BEACH HAVEN	2,029,500.00	1,305,152.69	200,000.00	3,534,652.69	2,250	15,000	4
5	BEACHWOOD	2,034,000.00	1,362,371.78	445,000.00	3,841,371.78	22,250	81,000	5
6	BERKELEY	2,329,129.00	9,575,649.92	2,425,000.00	14,329,778.92	502,250	1,136,250	6
7	BRICK	9,599,999.00	21,311,866.64	3,032,056.00	33,943,921.64	220,750	770,000	7
8	TOMS RIVER	12,463,000.00	27,290,531.48	4,800,000.00	44,553,531.48	199,500	824,500	8
9	EAGLESWOOD	379,500.00	562,506.40	155,000.00	1,097,006.40	2,500	15,000	9
10	HARVEY CEDARS	375,000.00	1,403,956.00	60,435.00	1,839,391.00	1,250	6,500	10
11	ISLAND HEIGHTS	225,662.00	486,625.30	124,000.00	836,287.30	3,000	14,000	11
12	JACKSON	2,999,000.00	6,516,280.98	1,350,000.00	10,865,280.98	64,500	434,250	12
13	LACEY	3,100,000.00	12,704,000.00	490,000.00	16,294,000.00	99,750	302,500	13
14	LAKEHURST	726,000.00	848,389.00	90,000.00	1,664,389.00	2,250	15,000	14
15	LAKEWOOD	9,696,675.00	12,207,989.00	3,200,000.00	25,104,664.00	132,750	421,250	15
16	LAVALLETTE	1,443,500.00	1,750,144.67	240,617.25	3,434,261.92	3,000	41,750	16
17	LT. EGG HARBOR	2,950,000.00	5,669,319.85	56,383.00	8,675,702.85	57,500	284,000	17
18	LONG BEACH	2,361,485.00	6,474,877.23	543,622.77	9,379,985.00	6,250	68,000	18
19	MANCHESTER	2,750,000.00	8,328,511.48	800,000.00	11,878,511.48	587,750	1,134,500	19
20	MANTOLOKING	700,000.00	1,766,707.20	66,000.00	2,532,707.20	-	4,250	20
21	OCEAN	700,000.00	2,025,510.33	365,000.00	3,090,510.33	19,000	144,750	21
22	OCEAN GATE	961,850.00	1,124,834.00	192,000.00	2,278,684.00	5,500	20,750	22
23	PINE BEACH	300,000.00	394,769.87	126,000.00	820,769.87	4,500	22,750	23
24	PLUMSTED	416,767.00	1,024,180.41	-	1,440,947.41	10,250	58,000	24
25	PT. PLEASANT BORO	2,200,000.00	2,400,948.00	900,000.00	5,500,948.00	36,500	154,500	25
26	PT. PLEASANT BEACH	1,300,000.00	5,362,648.69	355,000.00	7,017,648.69	8,250	42,000	26
27	SEASIDE HEIGHTS	2,257,379.85	8,114,726.59	34,784.85	10,406,891.29	2,500	12,000	27
28	SEASIDE PARK	1,706,000.00	3,528,427.35	210,000.00	5,444,427.35	2,500	22,250	28
29	SHIP BOTTOM	1,125,000.00	1,345,074.26	321,850.00	2,791,924.26	1,500	21,000	29
30	S. TOMS RIVER	460,000.00	643,212.95	208,041.91	1,311,254.86	12,000	19,250	30
31	STAFFORD	4,000,000.00	5,568,209.88	500,000.00	10,068,209.88	72,750	317,500	31
32	SURF CITY	1,332,500.00	821,900.00	142,500.00	2,296,900.00	1,750	29,250	32
33	TUCKERTON	179,000.00	2,757,399.37	220,000.00	3,156,399.37	10,500	33,750	33
	COUNTY TOTALS	\$ 75,188,895.69	\$ 160,351,737.87	\$ 22,489,040.78	\$ 258,029,674.34	\$ 2,142,750	\$ 6,803,750	

2016 ABSTRACT OF RATABLES FOR THE COUNTY OF OCEAN

		ADDENDUM TO 2016 ABSTRACT OF RATABLES								
		ASSESSED VALUE OF PARTIAL EXEMPTIONS AND ABATEMENTS (COLUMN 3)								
		1	2	3	4	5	6	7	8	
		POLLUTION CONTROL RS 54:4-3.56	FIRE SUPPRESSION RS 54:4-3.130	FALLOUT SHELTER RS 54:4-3.48	WATER SEWAGE FACILITY RS 54:4-3.59	RENEWABLE ENERGY 54:4-3.113A-113G	UEZ ABATEMENT RS 54:4-3.139	HOME IMPROVEMENT RS 54:4-3.72	MULTI FAMILY DWELLING RS 54:4-3.121	
NO.	TAXING DISTRICTS									NO.
1	BARNEGAT	-	-	-	-	-	-	-	-	1
2	BARNEGAT LIGHT	-	-	-	-	-	-	-	-	2
3	BAY HEAD	-	-	-	-	-	-	-	-	3
4	BEACH HAVEN	-	-	-	-	-	-	-	-	4
5	BEACHWOOD	-	-	-	-	-	-	-	-	5
6	BERKELEY	-	-	-	-	-	-	-	-	6
7	BRICK	-	-	-	-	-	-	-	-	7
8	TOMS RIVER	-	-	-	-	-	-	-	-	8
9	EAGLESWOOD	-	-	-	-	-	-	-	-	9
10	HARVEY CEDARS	-	-	-	-	-	-	-	-	10
11	ISLAND HEIGHTS	-	-	-	-	-	-	-	-	11
12	JACKSON	-	-	-	-	-	-	-	-	12
13	LACEY	-	-	-	-	-	-	-	-	13
14	LAKEHURST	-	-	-	-	-	-	-	-	14
15	LAKESWOOD	-	1,066,000	-	-	-	-	-	-	15
16	LAVALLETTE	-	-	-	-	-	-	-	-	16
17	LT. EGG HARBOR	-	-	-	-	-	-	-	-	17
18	LONG BEACH	-	-	-	-	-	-	-	-	18
19	MANCHESTER	-	-	-	-	35,000	-	-	-	19
20	MANTOLOKING	-	-	-	-	-	-	-	-	20
21	OCEAN	-	-	-	-	14,500	-	-	-	21
22	OCEAN GATE	-	-	-	-	-	-	-	-	22
23	PINE BEACH	-	-	-	-	-	-	-	-	23
24	PLUMSTED	48,600	-	-	-	-	-	-	-	24
25	PT. PLEASANT BOR	-	-	-	-	-	-	-	-	25
26	PT. PLEASANT BCH	-	-	-	-	-	-	-	-	26
27	SEASIDE HEIGHTS	-	-	-	-	-	-	-	-	27
28	SEASIDE PARK	-	-	-	-	-	-	-	-	28
29	SHIP BOTTOM	-	-	-	-	-	-	-	-	29
30	S. TOMS RIVER	-	-	-	-	-	-	-	-	30
31	STAFFORD	-	-	-	-	-	-	-	-	31
32	SURF CITY	-	-	-	-	-	-	-	-	32
33	TUCKERTON	-	-	-	-	-	-	-	-	33
	COUNTY TOTALS	\$ 48,600	\$ 1,066,000	\$ -	\$ -	\$ 49,500	\$ -	\$ -	\$ -	

2016 ABSTRACT OF RATABLES FOR THE COUNTY OF OCEAN

		ADDENDUM TO 2016 ABSTRACT OF RATABLES										
		ASSESSED VALUE OF PARTIAL EXEMPTIONS AND ABATEMENTS (COLUMN 3)										
NO.	TAXING DISTRICTS	9	10	11	12	13	14	15	16	17	NO.	
		CLASS 4 ABATEMENT RS 54:4-3.95	DWELL ABATEMENT RS 40A:21-5	DWELL EXEMPTION RS 40A:21-5	NEW DWL CONV ABATEMENT RS 40A:21-5	NEW DWL CONV EXEMPTION RS 40A:21-5	MULTI DWELL EXEMPTION RS 40A:21-6	MULTI DWELL ABATEMENT RS 40A:21-6	COM/IND EXEMPTION RS 40A:21-7	TOTAL VALUE		
1	BARNEGAT	-	-	-	-	-	-	-	-	-	1	
2	BARNEGAT LIGHT	-	-	-	-	-	-	-	-	-	2	
3	BAY HEAD	-	-	-	-	-	-	-	-	-	3	
4	BEACH HAVEN	-	-	-	-	-	-	-	-	-	4	
5	BEACHWOOD	-	-	-	-	-	-	-	-	-	5	
6	BERKELEY	-	-	-	-	-	-	-	-	-	6	
7	BRICK	-	-	-	-	-	-	-	-	-	7	
8	TOMS RIVER	-	-	-	-	-	-	-	-	-	8	
9	EAGLESWOOD	-	-	-	-	-	-	-	-	-	9	
10	HARVEY CEDARS	-	-	-	-	-	-	-	-	-	10	
11	ISLAND HEIGHTS	-	-	-	-	-	-	-	-	-	11	
12	JACKSON	-	-	-	-	-	-	-	-	-	12	
13	LACEY	-	-	-	-	-	-	-	-	-	13	
14	LAKEHURST	-	-	-	-	-	-	-	-	-	14	
15	LAKESWOOD	-	-	-	-	-	-	-	-	1,066,000	15	
16	LAVALLETTE	-	-	-	-	-	-	-	-	-	16	
17	LT. EGG HARBOR	-	-	-	-	-	-	-	-	-	17	
18	LONG BEACH	-	-	-	-	-	-	-	-	-	18	
19	MANCHESTER	-	-	-	-	-	-	-	-	35,000	19	
20	MANTOLOKING	-	-	-	-	-	-	-	-	-	20	
21	OCEAN	-	-	-	-	-	-	-	-	14,500	21	
22	OCEAN GATE	-	-	-	-	-	-	-	-	-	22	
23	PINE BEACH	-	-	-	-	-	-	-	-	-	23	
24	PLUMSTED	-	-	46,100	-	-	-	-	25,000	119,700	24	
25	PT. PLEASANT BOR	-	-	-	-	-	-	-	-	-	25	
26	PT. PLEASANT BCH	-	-	-	-	-	-	-	-	-	26	
27	SEASIDE HEIGHTS	-	-	-	-	-	-	-	-	-	27	
28	SEASIDE PARK	-	-	-	-	-	-	-	-	-	28	
29	SHIP BOTTOM	-	-	-	-	-	-	-	-	-	29	
30	S. TOMS RIVER	-	-	-	-	-	-	-	-	-	30	
31	STAFFORD	-	-	-	-	-	-	-	-	-	31	
32	SURF CITY	-	-	-	-	-	-	-	-	-	32	
33	TUCKERTON	-	-	-	-	-	-	-	-	-	33	
COUNTY TOTALS		\$ -	\$ -	\$ 46,100	\$ -	\$ -	\$ -	\$ -	\$ 25,000	\$ 1,235,200		

2016 ABSTRACT OF RATABLES FOR THE COUNTY OF OCEAN

NO.	TAXING DISTRICTS	ADDENDUM TO 2016 ABSTRACT OF RATABLES EQUALIZED VALUE BASED ON IN LIEU OF TAXES					NO.
		1	2	3	4	5	
		C. 12 PL 1977 IN LIEU OF TAX	NJ HOUSING FINANCE AGENCY	URBAN RENEWAL	OTHER	TOTAL	
1	BARNEGAT	0	0	0	0	0	1
2	BARNEGAT LIGHT	0	0	0	0	0	2
3	BAY HEAD	0	0	0	0	0	3
4	BEACH HAVEN	0	0	0	0	0	4
5	BEACHWOOD	0	0	0	0	0	5
6	BERKELEY	0	0	0	0	0	6
7	BRICK	0	0	0	0	0	7
8	TOMS RIVER	0	0	0	0	0	8
9	EAGLESWOOD	0	0	0	0	0	9
10	HARVEY CEDARS	0	0	0	0	0	10
11	ISLAND HEIGHTS	0	0	0	0	0	11
12	JACKSON	0	0	0	0	0	12
13	LACEY	0	0	0	0	0	13
14	LAKEHURST	0	0	0	0	0	14
15	LAKESWOOD	0	0	0	0	0	15
16	LAVALLETT	0	0	0	0	0	16
17	LT. EGG HARBOR	0	0	0	0	0	17
18	LONG BEACH	0	0	0	0	0	18
19	MANCHESTER	0	0	0	0	0	19
20	MANTOLOKING	0	0	0	0	0	20
21	OCEAN	0	0	0	0	0	21
22	OCEAN GATE	0	0	0	0	0	22
23	PINE BEACH	0	0	0	0	0	23
24	PLUMSTED	0	0	0	0	0	24
25	PT. PLEASANT BORO	0	0	0	0	0	25
26	PT. PLEASANT BEACH	0	0	0	0	0	26
27	SEASIDE HEIGHTS	0	0	0	0	0	27
28	SEASIDE PARK	0	0	0	0	0	28
29	SHIP BOTTOM	0	0	0	0	0	29
30	S. TOMS RIVER	0	0	0	0	0	30
31	STAFFORD	0	0	0	0	0	31
32	SURF CITY	0	0	0	0	0	32
33	TUCKERTON	0	0	0	0	0	33
COUNTY TOTALS		\$ -	\$ -	\$ -	\$ -	\$ -	

2016 ABSTRACT OF RATABLES FOR THE COUNTY OF OCEAN

NO.	TAXING DISTRICTS	ADDENDUM TO 2016 ABSTRACT OF RATABLES STATE AID ADJUSTMENT FOR BUSINESS PERSONAL PROPERTY			NO.
		1 County	2 School	3 Municipal	
1	BARNEGAT	\$ -	\$ -	\$ -	1
2	BARNEGAT LIGHT	-	-	-	2
3	BAY HEAD	-	-	-	3
4	BEACH HAVEN	-	-	-	4
5	BEACHWOOD	-	-	-	5
6	BERKELEY	-	-	-	6
7	BRICK	-	-	-	7
8	TOMS RIVER	-	-	-	8
9	EAGLESWOOD	-	-	-	9
10	HARVEY CEDARS	-	-	-	10
11	ISLAND HEIGHTS	-	-	-	11
12	JACKSON	-	-	-	12
13	LACEY	-	-	-	13
14	LAKEHURST	-	\$ 6,323.00	-	14
15	LAKEWOOD	-	-	-	15
16	LAVALLETTE	-	-	-	16
17	LT. EGG HARBOR	-	-	-	17
18	LONG BEACH	-	-	-	18
19	MANCHESTER	-	-	-	19
20	MANTOLOKING	-	-	-	20
21	OCEAN	-	-	-	21
22	OCEAN GATE	-	-	-	22
23	PINE BEACH	-	-	-	23
24	PLUMSTED	-	-	-	24
25	PT. PLEASANT BORO	-	-	-	25
26	PT. PLEASANT BEACH	-	-	-	26
27	SEASIDE HEIGHTS	-	-	-	27
28	SEASIDE PARK	-	-	-	28
29	SHIP BOTTOM	-	-	-	29
30	S. TOMS RIVER	-	-	-	30
31	STAFFORD	-	-	-	31
32	SURF CITY	-	-	-	32
33	TUCKERTON	-	-	-	33
	COUNTY TOTALS	\$ -	\$ 6,323.00	\$ -	

2016 ABSTRACT OF RATABLES FOR THE COUNTY OF OCEAN

FIRE DISTRICT TAX RATES PER \$100 VALUATION

FIRE DISTRICT	ASSESSED VALUE	TOTAL LEVY	RATE
BRICK			
DISTRICT #1	\$ 5,289,502,510	\$ 2,300,000.00	\$ 0.044
DISTRICT #2	3,046,018,250	1,726,000.00	\$ 0.057
DISTRICT #3	1,928,659,252	1,141,926.00	\$ 0.060
TOMS RIVER			
DISTRICT #1	\$ 8,163,331,675	\$ 4,929,237.00	\$ 0.061
DISTRICT #2	4,536,024,101	3,228,231.00	\$ 0.072
JACKSON			
DISTRICT #1*	-	-	-
DISTRICT #2	\$ 2,011,665,489	\$ 1,479,875.00	\$ 0.074
DISTRICT #3	2,463,792,435	2,830,580.00	\$ 0.115
DISTRICT #4	2,211,431,123	1,529,174.00	\$ 0.070
LAKEWOOD			
DISTRICT #1	\$ 6,451,459,200	\$ 4,465,410.00	\$ 0.070
LITTLE EGG HARBOR			
DISTRICT #1	\$ 967,431,112	\$ 581,266.00	\$ 0.061
DISTRICT #2	840,033,008	598,186.00	\$ 0.072
DISTRICT #3	432,991,370	418,000.00	\$ 0.097
PLUMSTED			
DISTRICT #1	\$ 783,700,365	\$ 1,603,290.00	\$ 0.205

SPECIAL IMPROVEMENT RATES PER \$100 VALUATION

SPECIAL IMPROVEMENT DISTRICT	ASSESSED VALUE	TOTAL LEVY	RATE
TOMS RIVER			
DISTRICT #1	\$ 141,913,500	\$ 234,000.00	\$ 0.165
DISTRICT #2	53,850,900	26,000.00	\$ 0.049
SEASIDE HEIGHTS			
DISTRICT #1	\$ 209,844,500	\$ 175,500.00	\$ 0.084

SCHOOL DISTRICT	PARTICIPATING DISTRICTS
CENTRAL REGIONAL	BERKELEY TOWNSHIP ISLAND HEIGHTS BOROUGH OCEAN GATE BOROUGH SEASIDE HEIGHTS BOROUGH SEASIDE PARK BOROUGH
PINELANDS REGIONAL	EAGLESWOOD TOWNSHIP LITTLE EGG HARBOR TOWNSHIP TUCKERTON BOROUGH
SOUTHERN REGIONAL	BARNEGAT LIGHT BOROUGH BEACH HAVEN BOROUGH HARVEY CEDARS BOROUGH LONG BEACH TOWNSHIP SHIP BOTTOM BOROUGH STAFFORD TOWNSHIP SURF CITY BOROUGH
TOMS RIVER REGIONAL	BEACHWOOD BOROUGH TOMS RIVER TOWNSHIP PINE BEACH BOROUGH SOUTH TOMS RIVER BOROUGH
LONG BEACH CONSOLIDATED	BARNEGAT LIGHT BOROUGH HARVEY CEDARS BOROUGH LONG BEACH TOWNSHIP SHIP BOTTOM BOROUGH SURF CITY BOROUGH
POINT PLEASANT BEACH**	POINT PLEASANT BEACH MANTOLOKING BOROUGH

*Jackson Fire District #1 was consolidated with Fire District #2

**Merged school districts pursuant to P.L. 2009, c.78 (N.J.S.18A:7-8)

2016 ABSTRACT OF RATABLES FOR THE COUNTY OF OCEAN

Total Amount of Miscellaneous Revenues (included Surplus Revenues Appropriated) for the Support of the County Budget	\$ 66,189,772.00
Rate per \$100 to be applied to Column 11 for apportionment of County Taxes	0.35390113
Net County Taxes Apportioned - Column 12 A III	\$ 333,794,824.00
* Adjustments (Net Total - Column 12 A II)	\$ 1,455,475.14
Total County Taxes Apportioned included Adjustments - Column 12 A I	\$ 335,250,299.14
* Net Overpayments are added to the Net Taxes Apportioned Net Underpayments are deducted from the Net Taxes Apportioned	
Rate per \$100 to be applied to Column 11 for apportionment of Library Taxes	0.03810668
Rate per \$100 to be applied to Column 11 for apportionment of Health Taxes	0.01374147
Rate per \$100 to be applied to Column 11 for apportionment of Open Space Taxes	0.012
County Percentage Level of Taxable Value of Real Property - 100%	

I, Julie N. Tarrant, Chief Financial Officer of the County of Ocean, do hereby certify that the above is a true copy of the Abstract of Ratables and Exemptions of the County of Ocean, State of New Jersey, for the year 2016 as filed in my office, by the Ocean County Board of Taxation.

Date: November 10, 2016



Julie N. Tarrant,
Chief Financial Officer



Nicholas Montenegro, Esq., President



Geraldine Ambrosio, Commissioner


Albert Cerone, Commissioner


Glenn Harrison, Esq., Commissioner


Benjamin Mabie III, Esq., Vice President


Peter Maher, Commissioner


PG Waxman, Commissioner

Attest:

Chelsea Skuby, County Tax Administrator

2016 BREAKDOWN OF GENERAL TAX RATE

NO.	DISTRICT	COUNTY RATE	LIBRARY RATE	HEALTH RATE	OPEN SPACE RATE	DISTRICT SCHOOL RATE	REGIONAL SCHOOL RATE	CONSOL. SCHOOL RATE	MUNICIPAL PURPOSE RATE	MUNICIPAL OPEN SPACE	MUNICIPAL LIBRARY RATE	GENERAL TAX RATE	EFFECTIVE TAX RATE	NO.
1	BARNEGAT	\$0.346	\$0.037	\$0.013	\$0.012	\$1.357	\$0.000	\$0.000	\$0.854	\$0.010	\$0.000	\$2.629	\$2.680	1
2	BARNEGAT LIGHT	0.362	0.039	0.000	0.012	0.000	0.183	0.044	0.212	0.010	0.000	0.862	0.840	2
3	BAY HEAD	0.348	0.038	0.014	0.012	0.206	0.000	0.000	0.207	0.000	0.000	0.825	0.836	3
4	BEACH HAVEN	0.429	0.000	0.000	0.014	0.108	0.301	0.000	0.434	0.000	0.040	1.326	1.092	4
5	BEACHWOOD (r)	0.367	0.040	0.015	0.012	0.000	1.033	0.000	0.865	0.000	0.000	2.332	2.238	5
6	BERKELEY	0.355	0.038	0.014	0.012	0.586	0.436	0.000	0.618	0.010	0.000	2.069	2.049	6
7	BRICK	0.361	0.039	0.014	0.012	1.008	0.000	0.000	0.690	0.010	0.000	2.134	2.075	7
8	TOMS RIVER	0.407	0.044	0.016	0.014	0.000	1.083	0.000	0.633	0.015	0.000	2.212	1.915	8
9	EAGLESWOOD	0.358	0.039	0.014	0.012	0.902	0.635	0.000	0.406	0.000	0.000	2.366	2.336	9
10	HARVEY CEDARS	0.366	0.040	0.000	0.012	0.000	0.278	0.044	0.251	0.000	0.000	0.991	0.958	10
11	ISLAND HEIGHTS	0.357	0.039	0.014	0.012	0.565	0.347	0.000	0.524	0.000	0.000	1.858	1.831	11
12	JACKSON	0.354	0.039	0.014	0.012	1.291	0.000	0.000	0.462	0.020	0.000	2.192	2.183	12
13	LACEY	0.355	0.039	0.014	0.012	1.267	0.000	0.000	0.348	0.000	0.000	2.035	2.005	13
14	LAKEHURST	0.406	0.044	0.016	0.014	0.870	0.000	0.000	1.700	0.000	0.000	3.050	2.661	14
15	LAKEWOOD	0.466	0.050	0.018	0.016	1.449	0.000	0.000	0.861	0.000	0.000	2.860	2.168	15
16	LAVALLETTE	0.390	0.042	0.015	0.014	0.192	0.000	0.000	0.296	0.000	0.000	0.949	0.860	16
17	LITTLE EGG HARBOR	0.365	0.039	0.014	0.012	0.571	0.657	0.000	0.658	0.003	0.000	2.319	2.248	17
18	LONG BEACH	0.387	0.042	0.000	0.013	0.000	0.265	0.047	0.232	0.000	0.000	0.986	0.900	18
19	MANCHESTER	0.405	0.044	0.016	0.014	1.391	0.000	0.000	0.654	0.010	0.000	2.534	2.209	19
20	MANTOLOKING	0.365	0.039	0.015	0.013	0.010	0.000	0.000	0.252	0.000	0.000	0.694	0.670	20
21	OCEAN	0.375	0.040	0.015	0.013	0.833	0.000	0.000	0.599	0.030	0.000	1.905	1.795	21
22	OCEAN GATE (r)	0.364	0.039	0.014	0.012	0.802	0.470	0.000	0.787	0.000	0.000	2.488	2.410	22
23	PINE BEACH	0.386	0.042	0.016	0.013	0.000	1.033	0.000	0.740	0.000	0.000	2.230	2.041	23
24	PLUMSTED	0.389	0.042	0.016	0.014	1.584	0.000	0.000	0.250	0.020	0.000	2.315	2.108	24
25	PT. PLEASANT BORO	0.363	0.040	0.014	0.012	1.071	0.000	0.000	0.436	0.002	0.000	1.938	1.888	25
26	PT. PLEASANT BEACH	0.374	0.040	0.015	0.013	0.659	0.000	0.000	0.407	0.010	0.000	1.518	1.430	26
27	SEASIDE HEIGHTS	0.337	0.036	0.013	0.012	0.434	0.450	0.000	0.930	0.000	0.000	2.212	2.210	27
28	SEASIDE PARK	0.362	0.039	0.014	0.012	0.052	0.353	0.000	0.480	0.000	0.000	1.312	1.277	28
29	SHIP BOTTOM	0.393	0.043	0.000	0.013	0.000	0.218	0.047	0.393	0.000	0.000	1.107	0.999	29
30	S. TOMS RIVER (r)	0.351	0.038	0.013	0.012	0.000	0.950	0.000	1.430	0.000	0.000	2.794	2.783	30
31	STAFFORD	0.377	0.041	0.015	0.013	0.752	0.236	0.000	0.885	0.010	0.000	2.329	2.181	31
32	SURF CITY	0.381	0.041	0.000	0.013	0.000	0.255	0.046	0.267	0.000	0.000	1.003	0.930	32
33	TUCKERTON	0.340	0.037	0.013	0.011	0.702	0.541	0.000	0.661	0.000	0.000	2.305	2.390	33

R - Revaluation, r - Reassessment

2016 ASSESSED VALUE BY CLASSIFICATION

NO.	DISTRICT	CLASS 1 VACANT LAND	CLASS 2 RESIDENTIAL	CLASS 3A FARM REGULAR	CLASS 3B FARM QUALIFIED	CLASS 4A COMMERCIAL	CLASS 4B INDUSTRIAL	CLASS 4C APARTMENT	CLASS 6 COMMUNICATION EQUIPMENT	TOTAL RATABLES	CLASS 15 TOTAL EXEMPT	TOTAL RATABLES & EXEMPT	NO.
1	BARNEGAT	\$ 86,667,800	\$ 2,013,691,900	\$ 4,671,200	\$ 316,700	\$ 136,330,400	\$ 3,189,400	\$ 32,459,100	0	\$ 2,277,326,500	\$ 220,683,500	\$ 2,498,010,000	1
2	BARNEGAT LIGHT	33,406,600	928,665,600	-	-	36,968,900	-	1,156,800	235,537	1,000,433,437	129,937,700	1,130,371,137	2
3	BAY HEAD	60,290,800	1,450,082,200	-	-	61,359,300	-	1,146,300	0	1,572,878,600	165,397,600	1,738,276,200	3
4	BEACH HAVEN	72,703,300	1,495,079,300	-	-	104,519,300	-	11,888,900	268,641	1,684,459,441	50,361,200	1,734,820,641	4
5	BEACHWOOD (r)	8,968,300	758,650,200	-	-	33,501,500	212,200	1,899,400	521,083	803,752,683	113,403,400	917,156,083	5
6	BERKELEY	139,576,200	4,610,354,810	688,600	23,900	285,904,700	23,692,500	55,205,700	3,989,190	5,119,435,600	1,281,759,500	6,401,195,100	6
7	BRICK	185,967,990	8,934,074,602	-	1,200	996,334,548	20,889,288	115,832,800	11,079,784	10,264,180,212	728,257,200	10,992,437,412	7
8	TOMS RIVER	451,527,200	9,992,769,100	4,992,500	118,300	1,919,987,860	64,091,500	239,159,600	26,971,616	12,699,617,676	1,062,846,800	13,762,464,476	8
9	EAGLESWOOD	26,046,300	177,811,600	268,900	43,100	29,041,400	4,440,200	319,200	0	237,970,700	33,471,700	271,442,400	9
10	HARVEY CEDARS	27,826,900	1,196,388,500	-	-	14,062,600	-	-	165,950	1,238,443,950	43,090,400	1,281,534,350	10
11	ISLAND HEIGHTS	16,740,400	307,677,800	-	-	20,523,400	-	489,300	200,913	345,631,813	22,736,500	368,368,313	11
12	JACKSON	160,251,900	5,796,690,420	24,766,900	2,029,000	567,759,535	44,200,900	83,655,000	7,769,092	6,687,122,747	538,456,200	7,225,578,947	12
13	LACEY	98,051,800	3,179,379,400	4,242,300	957,200	320,674,300	190,066,500	4,759,000	-	3,798,130,500	366,260,200	4,164,390,700	13
14	LAKEHURST	1,986,900	111,422,100	-	-	24,420,000	-	1,982,200	1,096,759	140,907,959	49,724,500	190,632,459	14
15	LAKEWOOD	286,546,300	4,789,711,800	3,154,100	67,000	624,452,600	459,750,800	287,776,600	0	6,451,459,200	1,335,962,900	7,787,422,100	15
16	LAVALLETTE	35,699,700	1,789,981,650	-	-	37,439,960	-	4,843,100	0	1,867,964,410	39,557,100	1,907,521,510	16
17	LITTLE EGG HARBOR	111,378,200	1,972,732,883	1,705,400	1,753,892	149,458,515	542,900	2,883,700	-	2,240,455,490	175,814,874	2,416,270,364	17
18	LONG BEACH	246,475,000	7,383,362,865	-	-	144,211,700	-	4,953,200	1,200,622	7,780,203,387	93,033,700	7,873,237,087	18
19	MANCHESTER	118,976,900	2,513,065,885	4,929,200	576,900	323,818,400	24,436,600	259,361,500	3,811,602	3,248,976,987	1,115,700,050	4,364,677,037	19
20	MANTOLOKING	217,196,500	1,065,624,700	-	-	9,454,300	-	-	0	1,292,275,500	7,191,300	1,299,466,800	20
21	OCEAN	37,202,100	1,194,759,900	3,387,700	277,300	63,693,200	925,800	-	0	1,300,246,000	109,330,000	1,409,576,000	21
22	OCEAN GATE (r)	3,180,800	206,460,400	-	-	4,509,000	-	1,106,900	90,292	215,347,392	13,757,100	229,104,492	22
23	PINE BEACH	2,987,900	236,482,300	-	-	7,020,700	-	-	107,926	246,598,826	14,483,700	261,082,526	23
24	PLUMSTED	16,066,000	667,340,000	40,113,500	2,062,500	42,603,800	10,961,000	2,963,200	1,590,365	783,700,365	203,394,300	987,094,665	24
25	PT. PLEASANT BORO	31,578,300	2,933,192,900	-	-	240,622,910	-	23,838,400	0	3,229,232,510	173,739,000	3,402,971,510	25
26	PT. PLEASANT BEACH	87,840,600	1,535,585,500	-	-	338,309,800	-	12,779,100	0	1,974,515,000	113,721,000	2,088,236,000	26
27	SEASIDE HEIGHTS	25,230,100	393,639,500	-	-	186,208,200	-	28,345,200	0	633,423,000	69,658,800	703,081,800	27
28	SEASIDE PARK	26,448,900	1,047,592,100	-	-	34,462,900	-	8,303,500	0	1,116,807,400	178,345,300	1,295,152,700	28
29	SHIP BOTTOM	33,876,200	983,853,300	-	-	115,260,900	-	2,659,900	176,826	1,135,827,126	54,215,000	1,190,042,126	29
30	S. TOMS RIVER (r)	3,852,100	183,743,500	-	-	32,381,500	274,600	-	251,921	220,503,621	20,462,700	240,966,321	30
31	STAFFORD	82,398,900	3,264,430,450	933,600	76,700	490,573,100	672,200	5,301,000	4,652,450	3,849,038,400	381,450,901	4,230,489,301	31
32	SURF CITY	27,681,500	1,460,346,700	-	-	77,397,100	-	-	822,877	1,566,248,177	50,197,700	1,616,445,877	32
33	TUCKERTON	29,487,300	318,254,900	17,400	3,000	37,279,800	-	18,614,000	0	403,656,400	47,048,000	450,704,400	33
TOTALS		\$ 2,794,115,690	\$ 74,892,898,765	\$ 93,871,300	\$ 8,306,692	\$ 7,510,546,128	\$ 848,346,388	\$ 1,213,682,600	\$ 65,003,446	\$ 87,426,771,009	\$ 9,003,449,825	\$ 96,430,220,834	

R - Revaluation, r - Reassessment

2016 NUMBER OF PARCELS BY CLASSIFICATION

NO.	DISTRICT	CLASS 1 VACANT LAND	CLASS 2 RESIDENTIAL	CLASS 3A FARM REGULAR	CLASS 3B FARM QUALIFIED	CLASS 4A COMMERCIAL	CLASS 4B INDUSTRIAL	CLASS 4C APARTMENT	CLASS 6 COMMUNICATION EQUIPMENT	TOTAL RATABLES	CLASS 15 EXEMPT TOTAL	TOTAL RATABLES & EXEMPT	NO.
1	BARNEGAT	3,506	8,477	16	30	217	8	2	1	12,257	881	13,138	1
2	BARNEGAT LIGHT	67	1,183	-	-	42	-	2	1	1,295	52	1,347	2
3	BAY HEAD	72	943	-	-	37	-	1	1	1,054	33	1,087	3
4	BEACH HAVEN	497	2,227	-	-	106	-	10	1	2,841	82	2,923	4
5	BEACHWOOD (r)	213	3,735	-	-	78	1	4	1	4,032	266	4,298	5
6	BERKELEY	3,098	23,148	2	3	217	21	8	1	26,498	2,016	28,514	6
7	BRICK	1,300	30,430	-	2	745	38	16	3	32,534	943	33,477	7
8	TOMS RIVER	2,541	37,356	15	24	1,533	43	32	2	41,546	864	42,410	8
9	EAGLESWOOD	320	705	1	11	96	5	1	-	1,139	315	1,454	9
10	HARVEY CEDARS	45	1,186	-	-	25	-	-	1	1,257	65	1,322	10
11	ISLAND HEIGHTS	77	802	-	-	31	-	1	1	912	33	945	11
12	JACKSON	1,528	17,805	66	100	250	49	16	4	19,818	936	20,754	12
13	LACEY	3,478	11,572	8	20	309	46	1	-	15,434	2,865	18,299	13
14	LAKEHURST	43	697	-	-	63	-	3	1	807	54	861	14
15	LAKEWOOD	3,478	20,803	8	20	565	173	96	-	25,143	1,595	26,738	15
16	LAVALLETTE	71	2,588	-	-	70	-	7	1	2,737	25	2,762	16
17	LITTLE EGG HARBOR	1,618	10,066	5	19	187	2	2	-	11,899	1,187	13,086	17
18	LONG BEACH	987	7,937	-	-	148	-	5	1	9,078	202	9,280	18
19	MANCHESTER	3,457	15,935	16	35	142	10	31	1	19,627	2,061	21,688	19
20	MANTOLOKING	116	446	-	-	4	-	-	1	567	8	575	20
21	OCEAN	644	4,475	9	57	119	1	-	1	5,306	599	5,905	21
22	OCEAN GATE (r)	46	1,043	-	-	13	-	3	1	1,106	41	1,147	22
23	PINE BEACH	27	885	-	-	18	-	-	1	931	48	979	23
24	PLUMSTED	288	2,419	111	148	96	9	8	1	3,080	180	3,260	24
25	PT. PLEASANT BORO	210	7,686	-	-	317	-	13	1	8,227	115	8,342	25
26	PT. PLEASANT BEACH	230	2,823	-	-	260	-	5	1	3,319	73	3,392	26
27	SEASIDE HEIGHTS	120	1,743	-	-	155	-	61	1	2,080	101	2,181	27
28	SEASIDE PARK	63	1,910	-	-	49	-	15	1	2,038	79	2,117	28
29	SHIP BOTTOM	99	1,815	-	-	145	-	3	1	2,063	57	2,120	29
30	S. TOMS RIVER (r)	61	1,115	-	-	57	1	-	1	1,235	58	1,293	30
31	STAFFORD	1,591	12,696	4	22	435	1	4	1	14,754	908	15,662	31
32	SURF CITY	60	2,112	-	-	94	-	-	1	2,267	38	2,305	32
33	TUCKERTON	287	1,488	1	1	98	-	3	1	1,879	152	2,031	33
TOTALS		30,238	240,251	262	492	6,721	408	353	35	278,760	16,932	295,692	

R - Revaluation, r - Reassessment

2016 OCEAN COUNTY TAX ASSESSORS

NO.	TAXING DISTRICT	ASSESSOR	ADDRESS	TELEPHONE	FAX	NO.
1	Barnegat Twp	Kristen Peel	900 W Bay Ave, Barnegat, NJ 08005	609 698-0080	609 698-6988	1
2	Barnegat Light Bor	Bernard C. Haney	10 W 10th St, Barnegat Light, NJ 08006	609 494-9196	609 494-4827	2
3	Bay Head Bor	Michael Imbriaco	106 Bridge Ave, Bay Head, NJ 08742	732 892-0636	732 899-6494	3
4	Beach Haven Bor	Tracy Hafner	420 Pelham Ave, Beach Haven, NJ 08008	609 492-0111	609 492-1109	4
5	Beachwood Bor	Ray Hall	1600 Pinewald Rd, Beachwood, NJ 08722	732 286-6000	732 349-8390	5
6	Berkeley Twp	Eric Zanetti	627 Pinewald-Keswick Rd, Bayville, NJ 08721	732 244-7400	732 341-5944	6
7	Brick Twp	Irene Raftery	401 Chambers Bridge Rd, Brick, NJ 08723	732 262-1000	732 262-9687	7
8	Toms River Twp	Richard T. Kenny, Jr.	33 Washington St, Toms River, NJ 08754	732 341-1000	732 797-3848	8
9	Eagleswood Twp	Ed Seeger, Jr.	146 Division St, West Creek, NJ 08092	609 296-3054	609 296-4649	9
10	Harvey Cedars Bor	Bernard C. Haney	7606 Long Beach Blvd, Harvey Cedars, NJ 08008	609 361-6000	609 494-2335	10
11	Island Heights Bor	Vicky Mickiewicz	PO Box 797, Island Heights, NJ 08732	732 270-6909	732 270-8586	11
12	Jackson Twp	Toni Nagle-Rowe	95 W Veteran's Hwy, Jackson, NJ 08527	732 928-1200	732 928-3505	12
13	Lacey Twp	Mark Fitzpatrick	818 W Lacey Rd, Forked River, NJ 08731	609 693-1100	609 693-4803	13
14	Lakehurst Bor	Martin W. Lynch	5 Union Ave, Lakehurst, NJ 08733	732 657-4141	732 657-8272	14
15	Lakewood Twp	Ed Seeger, Jr.	231 Third St, Lakewood, NJ 08701	732 364-2500	732 905-5977	15
16	Lavallette Bor	Bryan Covert	1306 Grand Central Ave, Lavallette, NJ 08735	732 793-7477	732 830-8248	16
17	Little Egg Harbor Twp	Joseph J. Sorrentino	665 Radio Rd, Little Egg Harbor, NJ 08087	609 296-7241	609 296-5352	17
18	Long Beach Twp	Tracy Hafner	6805 Long Beach Blvd, Brant Beach, NJ 08008	609 361-1000	609 361-8501	18
19	Manchester Twp	Martin W. Lynch	1 Colonial Dr, Manchester, NJ 08759	732 657-8121	732 657-7237	19
20	Mantoloking Bor	Gary Dal Corso	PO Box 4391, Brick, NJ 08723 (Temporary)	732 475-6983	732-475-7601	20
21	Ocean Twp	Martin W. Lynch	50 Railroad Ave, Waretown, NJ 08758	609 693-3302	609 242-8672	21
22	Ocean Gate Bor	Eric Zanetti	801 Ocean Gate Ave, CN 100, Ocean Gate, NJ 08740	732 269-3166	732 269-2472	22
23	Pine Beach Bor	Richard T. Kenny, Jr.	599 Pennsylvania Ave, Pine Beach, NJ 08741	732 349-6425	732 240-0533	23
24	Plumsted Twp	Maureen S. Francis	121 Evergreen Rd, New Egypt, NJ 08533	609 758-1518	609 758-0123	24
25	Point Pleasant Bor	Robyn Palughi	2233 Bridge Ave, Point Pleasant, NJ 08742	732 892-3447	732 899-2655	25
26	Point Pleasant Beach Bor	Frederick R. Millman	416 New Jersey Ave, Point Pleasant Beach, NJ 08742	732 892-1118	732 899-8819	26
27	Seaside Heights Bor	Eric Zanetti	901 Boulevard, Seaside Heights, NJ 08751	732 793-9100	732 793-0319	27
28	Seaside Park Bor	Dennis Raftery	1701 N Ocean Ave, Seaside Park, NJ 08752	732 793-3700	732 793-3737	28
29	Ship Bottom Bor	Walter Higgins	1621 Long Beach Blvd, Ship Bottom, NJ 08008	609 494-2171	609 494-7763	29
30	South Toms River Bor	Casey Johnson	19 Double Trouble Rd, South Toms River, NJ 08757	732 349-0403	732 349-5266	30
31	Stafford Twp	James A. Mancini	260 E Bay Ave, Manahawkin, NJ 08050	609 597-1000	609 242-8223	31
32	Surf City Bor	Walter Higgins	813 N Long Beach Blvd, Surf City, NJ 08008	609 494-3554	609 361-9746	32
33	Tuckerton Bor	Ed Seeger, Jr.	420 E Main St, Tuckerton, NJ 08087	609 296-4900	609 296-4708	33

2016 OCEAN COUNTY TAX COLLECTORS

NO.	TAXING DISTRICT	COLLECTOR	ADDRESS	TELEPHONE	FAX	NO.
1	Barnegat Twp	Crystal Brinson	900 W Bay Ave, Barnegat, NJ 08005	609 698-0080	609 698-6988	1
2	Barnegat Light Bor	Brenda Kuhn	10 W 10th St, Barnegat Light, NJ 08006	609 494-9196	609 494-4827	2
3	Bay Head Bor	John Antonides	106 Bridge Ave, Bay Head, NJ 08742	732 892-0636	732 899-5174	3
4	Beach Haven Bor	Sharon Voisine	420 Pelham Ave, Beach Haven, NJ 08008	609 492-0111	609 492-1109	4
5	Beachwood Bor	Wendy Prior	1600 Pinewald Rd, Beachwood, NJ 08722	732 286-6000	732 349-8390	5
6	Berkeley Twp	Jesse Faasen	627 Pinewald-Keswick Rd, Bayville, NJ 08721	732 244-7400	732 818-0372	6
7	Brick Twp	Jo Anne Lambusta	401 Chambers Bridge Rd, Brick, NJ 08723	732 262-1000	732 477-3746	7
8	Toms River Twp	Carl Dileo	33 Washington St, Toms River, NJ 08754	732 341-1000	732 505-1886	8
9	Eagleswood Twp	Sandy Cramer	146 Division St, West Creek, NJ 08092	609 296-3054	609 296-4649	9
10	Harvey Cedars Bor	Laura Cohen	7606 Long Beach Blvd, Harvey Cedars, NJ 08008	609 361-6000	609 494-2335	10
11	Island Heights Bor	Wendy J. Prior	PO Box 797, Island Heights, NJ 08732	732 270-6909	732 270-8586	11
12	Jackson Twp	Michael Campbell	95 W Veteran's Hwy, Jackson, NJ 08527	732 928-1200	732 928-5287	12
13	Lacey Twp	Sharon Sulecki	818 W Lacey Rd, Forked River, NJ 08731	609 693-1100	609 971-5953	13
14	Lakehurst Bor	John Antonides	5 Union Ave, Lakehurst, NJ 08733	732 657-4141	732 657-8272	14
15	Lakewood Twp	Effie Pressley	231 Third St, Lakewood, NJ 08701	732 364-2500	732 905-5978	15
16	Lavallette Bor	Christine Siefert	1306 Grand Central Ave, Lavallette, NJ 08735	732 793-7477	732 830-8248	16
17	Little Egg Harbor Twp	Dayna Wilson	665 Radio Rd, Little Egg Harbor, NJ 08087	609 296-7241	609 296-8516	17
18	Long Beach Twp	Deborah Hample	6805 Long Beach Blvd, Brant Beach, NJ 08008	609 361-1000	609 361-8256	18
19	Manchester Twp	Andrea Gaskill	1 Colonial Dr, Manchester, NJ 08759	732 657-8121	732 408-0370	19
20	Mantoloking Bor	April Yezzi	PO Box 4391, Brick, NJ 08723 (Temporary)	732 475-6983	732-475-7601	20
21	Ocean Twp	Crystal Brinson	50 Railroad Ave, Waretown, NJ 08758	609 693-3302	609 242-8672	21
22	Ocean Gate Bor	Elizabeth Barger	801 Ocean Gate Ave, CN 100, Ocean Gate, NJ 08740	732 269-3166	732 269-6446	22
23	Pine Beach Bor	Christine R. Dehnz	599 Pennsylvania Ave, Pine Beach, NJ 08741	732 349-6425	732 240-0533	23
24	Plumsted Twp	Laura Giovene	121 Evergreen Rd, New Egypt, NJ 08533	609 758-1518	609 758-0123	24
25	Point Pleasant Bor	Jennifer Burr	2233 Bridge Ave, Point Pleasant, NJ 08742	732 892-3447	732 899-2655	25
26	Point Pleasant Beach Bor	Christine L. Riehl	416 New Jersey Ave, Point Pleasant Beach, NJ 08742	732 892-1118	732 899-8819	26
27	Seaside Heights Bor	Laura Shaw	901 Boulevard, Seaside Heights, NJ 08751	732 793-9100	732 793-0319	27
28	Seaside Park Bor	Anne Rice	1701 N Ocean Ave, Seaside Park, NJ 08752	732 793-3700	732 793-3737	28
29	Ship Bottom Bor	Linda Eilson-Ash	1621 Long Beach Blvd, Ship Bottom, NJ 08008	609 494-2171	609 494-7763	29
30	South Toms River Bor	Stephan Gallagher	19 Double Trouble Rd, South Toms River, NJ 08757	732 349-0403	732 349-5266	30
31	Stafford Twp	Margaret Favorito	260 E Bay Ave, Manahawkin, NJ 08050	609 597-1000	609 242-8221	31
32	Surf City Bor	Linda Ash	813 N Long Beach Blvd, Surf City, NJ 08008	609 494-3554	609 361-9746	32
33	Tuckerton Bor	Effie Pressley	420 E Main St, Tuckerton, NJ 08087	609 296-4900	609 296-4708	33