

# 2010 FUNCTIONAL CLASSIFICATION OCEAN COUNTY

April 30, 2017

Urban Area Revised: February 28, 2017

Mercer County

Monmouth County

Burlington County

Atlantic County

**Legend**

**Functional Classification**

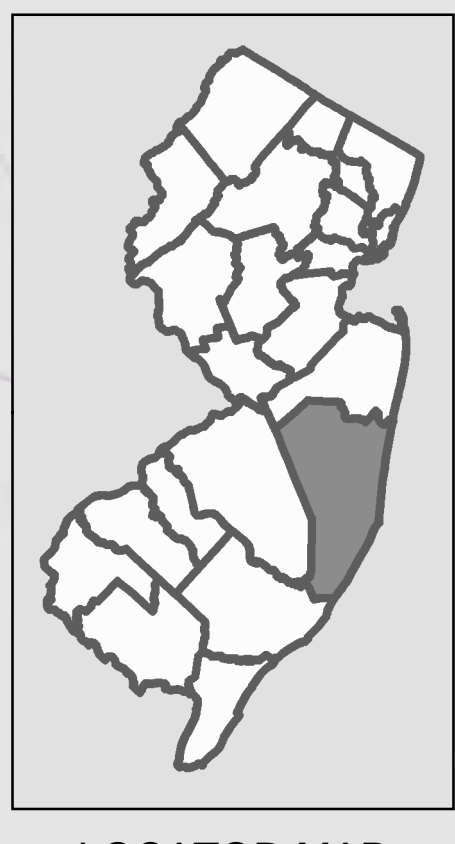
- 1 - Interstate
- 2 - Other Freeway/Expressway
- 3 - Other Principal Arterial
- 4 - Minor Arterial
- 5 - Major Collector
- 6 - Minor Collector
- 7 - Local

County Boundary

Municipal Boundary


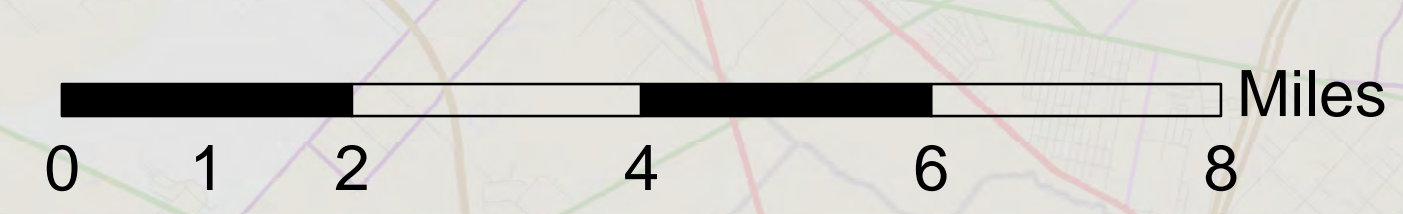
NJDOT 2010 Urban Area

Note: Non-primary roadway functional classifications are shown for display reference only.



LOCATOR MAP

OCEAN COUNTY		SUMMARY - FUNCTIONAL CLASS BY MILEAGE PERCENT RANGE		
FUNCTIONAL CLASS	MILES	CATEGORY	ACTUAL PERCENT	PERCENT RANGE
Rural Interstate (1)	0.05	RURAL PRINCIPAL ARTERIAL (1, 2, 3)	8.20%	2 to 4%
Rural Freeway/Expressway (2)	0.00	RURAL PRINCIPAL ARTERIAL PLUS MINOR ARTERIAL (1, 2, 3, 4)	9.33%	6 to 12%
Rural Principal Arterial - Other (3)	11.79	RURAL COLLECTOR (5, 6)	32.54%	20 to 25%
Rural Minor Arterial (4)	1.63	RURAL LOCAL (7)	58.13%	65 to 79%
Rural Major Collector (5)	45.34	URBAN PRINCIPAL ARTERIAL (1, 2, 3)	6.69%	5 to 10%
Rural Minor Collector (6)	1.63	URBAN PRINCIPAL ARTERIAL PLUS MINOR ARTERIAL (1, 2, 3, 4)	13.81%	15 to 25%
Rural Local (7)	83.92	URBAN COLLECTOR (5, 6)	7.02%	5 to 10%
Urban Interstate (1)	9.86	URBAN LOCAL (7)	79.17%	65 to 80%
Urban Freeway/Expressway (2)	38.59			
Urban Principal Arterial - Other (3)	141.30			
Urban Minor Arterial (4)	200.84			
Urban Major Collector (5)	196.84			
Urban Minor Collector (6)	11.17			
Urban Local (7)	2,233.64			
<b>TOTAL MILEAGE</b>	<b>2,965.70</b>			
<b>TOTAL RURAL MILEAGE</b>	<b>144.36</b>			
<b>TOTAL URBAN MILEAGE</b>	<b>2,821.34</b>			



STATE OF  
NEW JERSEY

COMPUTER GENERATED BY THE  
NEW JERSEY DEPARTMENT OF TRANSPORTATION  
DIVISION OF CAPITAL INVESTMENT PLANNING AND GRANT ADMINISTRATION  
BUREAU OF TRANSPORTATION DATA AND SAFETY



IN COOPERATION WITH  
U.S. DEPARTMENT OF TRANSPORTATION  
FEDERAL HIGHWAY ADMINISTRATION