

OCEAN COUNTY 2018 ABSTRACT OF RATABLES

OCEAN COUNTY
1850
COURT HOUSE

OCEAN COUNTY BOARD OF TAXATION

Benjamin H. Mabie, III, Esq., President

Nicholas C. Montenegro, Esq., Vice-President

Geraldine Ambrosio, SCRREA, CTA • Glenn Harrison, Esq.

Peter Maher, SRA, SCGRE, CTA • PG Waxman, CTA

Chelsea Skuby, County Tax Administrator

2018 ABSTRACT OF RATABLES FOR THE COUNTY OF OCEAN

NO.	TAXING DISTRICTS	1		2	3	4	5	6	NO.
		TAXABLE VALUE							
		(A) LAND	(B) IMPROVEMENTS (INCLUDES PARTIAL EXEMPTIONS & ABATEMENTS)						
TAXABLE VALUE OF LAND AND IMPROVEMENTS (COL 1A +1B)	TOTAL TAXABLE VALUE OF PARTIAL EXEMPTIONS & ABATEMENTS (ASSESSED VAL)	NET TAXABLE VALUE OF LAND & IMPROVEMENTS (COL 2 - 3)	TAXABLE VALUE COMMUNICATION EQUIPMENT c 138, L 1966	NET TAXABLE VALUE (COL 4 + 5)					
1	BARNEGAT	959,671,350	1,382,127,150	2,341,798,500	-	2,341,798,500	-	2,341,798,500	1
2	BARNEGAT LIGHT	660,602,300	345,463,500	1,006,065,800	-	1,006,065,800	239,552	1,006,305,352	2
3	BAY HEAD	1,128,295,700	472,467,000	1,600,762,700	-	1,600,762,700	-	1,600,762,700	3
4	BEACH HAVEN	1,563,889,000	516,584,400	2,080,473,400	-	2,080,473,400	317,310	2,080,790,710	4
5	BEACHWOOD	318,346,100	490,118,400	808,464,500	-	808,464,500	464,248	808,928,748	5
6	BERKELEY	2,241,300,325	2,890,982,475	5,132,282,800	-	5,132,282,800	3,910,890	5,136,193,690	6
7	BRICK	5,394,479,760	4,909,088,136	10,303,567,896	-	10,303,567,896	11,112,562	10,314,680,458	7
8	TOMS RIVER	5,751,243,300	7,148,796,760	12,900,040,060	-	12,900,040,060	24,247,300	12,924,287,360	8
9	EAGLESWOOD	118,521,800	115,781,900	234,303,700	-	234,303,700	-	234,303,700	9
10	HARVEY CEDARS	883,984,200	375,191,700	1,259,175,900	-	1,259,175,900	165,154	1,259,341,054	10
11	ISLAND HEIGHTS	223,675,900	124,018,800	347,694,700	-	347,694,700	199,075	347,893,775	11
12	JACKSON	2,351,796,200	4,402,895,931	6,754,692,131	-	6,754,692,131	7,026,896	6,761,719,027	12
13	LACEY	1,681,392,900	2,172,624,405	3,854,017,305	-	3,854,017,305	-	3,854,017,305	13
14	LAKEHURST	57,242,900	83,728,000	140,970,900	-	140,970,900	1,172,350	142,143,250	14
15	LAKEWOOD	4,058,407,000	5,826,787,757	9,885,194,757	1,795,500	9,883,399,257	-	9,883,399,257	15
16	LAVALLETTE	1,411,422,500	487,192,134	1,898,614,634	-	1,898,614,634	-	1,898,614,634	16
17	LITTLE EGG HARBOR	909,545,853	1,407,959,978	2,317,505,831	-	2,317,505,831	-	2,317,505,831	17
18	LONG BEACH	5,674,345,365	2,233,417,600	7,907,762,965	-	7,907,762,965	1,208,393	7,908,971,358	18
19	MANCHESTER	1,079,587,700	2,206,717,154	3,286,304,854	35,000	3,286,269,854	3,732,909	3,290,002,763	19
20	MANTOLOKING	880,542,000	508,314,500	1,388,856,500	-	1,388,856,500	-	1,388,856,500	20
21	OCEAN	568,331,100	747,723,200	1,316,054,300	14,500	1,316,039,800	-	1,316,039,800	21
22	OCEAN GATE	91,182,900	127,970,500	219,153,400	-	219,153,400	83,246	219,236,646	22
23	PINE BEACH	111,895,200	134,833,100	246,728,300	-	246,728,300	101,167	246,829,467	23
24	PLUMSTED	332,383,800	453,166,000	785,549,800	60,600	785,489,200	-	785,489,200	24
25	PT. PLEASANT BORO	1,908,459,800	1,349,968,810	3,258,428,610	92,100	3,258,336,510	-	3,258,336,510	25
26	PT. PLEASANT BEACH	1,405,542,500	600,071,700	2,005,614,200	-	2,005,614,200	-	2,005,614,200	26
27	SEASIDE HEIGHTS	368,832,000	268,575,000	637,407,000	-	637,407,000	-	637,407,000	27
28	SEASIDE PARK	837,001,100	287,118,400	1,124,119,500	-	1,124,119,500	-	1,124,119,500	28
29	SHIP BOTTOM	830,637,200	493,570,040	1,324,207,240	-	1,324,207,240	205,811	1,324,413,051	29
30	S. TOMS RIVER	86,913,400	135,420,200	222,333,600	-	222,333,600	241,981	222,575,581	30
31	STAFFORD (r)	1,694,157,800	2,469,097,200	4,163,255,000	-	4,163,255,000	4,968,411	4,168,223,411	31
32	SURF CITY	1,057,616,400	537,756,400	1,595,372,800	-	1,595,372,800	817,895	1,596,190,695	32
33	TUCKERTON	204,001,100	203,198,700	407,199,800	-	407,199,800	-	407,199,800	33
COUNTY TOTALS		\$ 46,845,246,453	\$ 45,908,726,930	\$ 92,753,973,383	\$ 1,997,700	\$ 92,751,975,683	\$ 60,215,150	\$ 92,812,190,833	

R - Revaluation, r - Reassessment

2018 ABSTRACT OF RATABLES FOR THE COUNTY OF OCEAN

NO.	TAXING DISTRICTS	7	8	9		10		11	NO.
		GEN. TAX RATE PER \$100	COUNTY EQUAL RATIO R.S. 54:3-17 - 19	(A)	(B)	EQUALIZATION		NET VALUATION FOR COUNTY TAX APPORTIONMENT (COL 6+9A+9B-10A+10B)	
				TRUE VALUE OF UEZ ABATEMENT EXPIRED	TRUE VALUE OF CLASS II RAILROADS	(A) AMOUNTS DEDUCTED R.S. 54:3-17 - 19	(B) AMOUNTS ADDED R.S. 54:3-17 - 19 & R.S. 54:11D-7		
1	BARNEGAT	\$ 2.729	99.62	-	-	-	9,477,828	\$ 2,351,276,328	1
2	BARNEGAT LIGHT	0.855	101.15	-	-	(10,752,694)	-	995,552,658	2
3	BAY HEAD	0.841	99.39	-	-	-	10,812,038	1,611,574,738	3
4	BEACH HAVEN	1.127	99.07	-	-	-	21,906,606	2,102,697,316	4
5	BEACHWOOD	2.395	91.52	-	-	-	75,413,022	884,341,770	5
6	BERKELEY	2.160	94.24	-	-	-	318,384,021	5,454,577,711	6
7	BRICK	2.205	96.19	-	-	-	417,792,375	10,732,472,833	7
8	TOMS RIVER	2.288	83.42	-	-	-	2,601,526,488	15,525,813,848	8
9	EAGLESWOOD	2.453	106.98	-	-	(15,102,323)	-	219,201,377	9
10	HARVEY CEDARS	0.937	100.00	-	-	-	315,044	1,259,656,098	10
11	ISLAND HEIGHTS	1.906	100.30	-	-	(745,755)	-	347,148,020	11
12	JACKSON	2.283	90.52	-	-	-	713,422,217	7,475,141,244	12
13	LACEY	2.091	101.55	-	-	(56,854,822)	-	3,797,162,483	13
14	LAKEHURST	3.114	89.78	-	-	-	16,404,622	158,547,872	14
15	LAKEWOOD	2.034	95.84	-	-	-	455,146,060	10,338,545,317	15
16	LAVALLETTE	0.971	88.53	-	-	-	247,253,052	2,145,867,686	16
17	LT. EGG HARBOR	2.335	98.17	-	-	-	44,250,297	2,361,756,128	17
18	LONG BEACH	0.973	92.30	-	-	-	662,643,328	8,571,614,686	18
19	MANCHESTER	2.555	85.63	-	-	-	553,262,697	3,843,265,460	19
20	MANTOLOKING	0.692	98.59	-	-	-	20,030,784	1,408,887,284	20
21	OCEAN	2.030	91.98	-	-	-	115,432,653	1,431,472,453	21
22	OCEAN GATE	2.527	95.20	-	-	-	11,174,459	230,411,105	22
23	PINE BEACH	2.366	88.20	-	-	-	33,154,399	279,983,866	23
24	PLUMSTED	2.390	91.24	-	-	-	76,351,144	861,840,344	24
25	PT. PLEASANT BORO	1.997	95.81	-	-	-	146,449,397	3,404,785,907	25
26	PT. PLEASANT BEACH	1.535	94.55	-	-	-	122,688,051	2,128,302,251	26
27	SEASIDE HEIGHTS	2.293	97.61	-	-	-	23,564,217	660,971,217	27
28	SEASIDE PARK	1.390	94.47	-	-	-	67,278,457	1,191,397,957	28
29	SHIP BOTTOM	1.060	96.07	-	-	-	56,534,221	1,380,947,272	29
30	S. TOMS RIVER	2.903	99.02	-	-	-	2,871,700	225,447,281	30
31	STAFFORD	2.278	96.79	-	-	-	139,590,017	4,307,813,428	31
32	SURF CITY	1.015	91.86	-	-	-	142,543,446	1,738,734,141	32
33	TUCKERTON	2.551	100.37	-	-	(126,841)	-	407,072,959	33
COUNTY TOTALS						\$ (83,582,435)	\$ 7,105,672,640	\$ 99,834,281,038	

2018 ABSTRACT OF RATABLES FOR THE COUNTY OF OCEAN

NO.	TAXING DISTRICTS	12 SECTION A								NO.
		(I) TOTAL COUNTY TAXES APPORTIONED	(II) ADJUSTMENTS RESULTING FROM				(III) NET COUNTY TAXES APPORTIONED	(IV) MUNICIPAL BUDGET STATE AID R.S. 52:27D- 118.4	(V) NET COUNTY TAXES APPORTIONED LESS STATE AID	
			(A) EQUAL TABLE APPEALS R.S. 54:51A-4		(B) APPEALS & CORRECTIONS R.S. 54:4-49 & R.S. 54:4-53					
			DEDUCT	ADD	DEDUCT	ADD				
			OVERPAY	UNDERPAY	OVERPAY	UNDERPAY				
1	BARNEGAT	\$ 8,186,925.98	-	-	\$ 21,787.60	-	\$ 8,165,138.38	-	\$ 8,165,138.38	1
2	BARNEGAT LIGHT	3,466,421.97	-	-	2,226.45	-	3,464,195.52	-	3,464,195.52	2
3	BAY HEAD	5,611,353.68	-	-	19,466.60	-	5,591,887.08	-	5,591,887.08	3
4	BEACH HAVEN	7,321,396.92	-	-	9,679.26	-	7,311,717.66	-	7,311,717.66	4
5	BEACHWOOD	3,079,195.98	-	-	2,630.71	-	3,076,565.27	-	3,076,565.27	5
6	BERKELEY	18,992,333.40	-	-	58,148.79	-	18,934,184.61	-	18,934,184.61	6
7	BRICK	37,369,474.43	-	-	166,862.01	-	37,202,612.42	-	37,202,612.42	7
8	TOMS RIVER	54,059,443.02	-	-	263,073.10	-	53,796,369.92	-	53,796,369.92	8
9	EAGLESWOOD	763,238.85	-	-	4,769.92	-	758,468.93	-	758,468.93	9
10	HARVEY CEDARS	4,386,005.64	-	-	7,871.08	-	4,378,134.56	-	4,378,134.56	10
11	ISLAND HEIGHTS	1,208,737.19	-	-	1,106.97	-	1,207,630.22	-	1,207,630.22	11
12	JACKSON	26,027,748.12	-	-	87,022.57	-	25,940,725.55	-	25,940,725.55	12
13	LACEY	13,221,367.39	-	-	37,880.58	-	13,183,486.81	-	13,183,486.81	13
14	LAKEHURST	552,048.98	-	-	-	-	552,048.98	-	552,048.98	14
15	LAKEWOOD	35,997,855.38	-	-	97,047.34	-	35,900,808.04	-	35,900,808.04	15
16	LAVALLETTE	7,471,712.15	-	-	7,013.70	-	7,464,698.45	-	7,464,698.45	16
17	LT. EGG HARBOR	8,223,415.67	-	-	56,632.67	-	8,166,783.00	-	8,166,783.00	17
18	LONG BEACH	29,845,566.89	-	-	28,629.49	-	29,816,937.40	-	29,816,937.40	18
19	MANCHESTER	13,381,893.68	-	-	113,042.92	-	13,268,850.76	-	13,268,850.76	19
20	MANTOLOKING	4,905,614.78	-	-	2,306.66	-	4,903,308.12	-	4,903,308.12	20
21	OCEAN	4,984,254.24	-	-	7,570.29	-	4,976,683.95	-	4,976,683.95	21
22	OCEAN GATE	802,270.09	-	-	1,274.85	-	800,995.24	-	800,995.24	22
23	PINE BEACH	974,877.84	-	-	692.27	-	974,185.57	-	974,185.57	23
24	PLUMSTED	3,000,848.10	-	-	4,217.68	-	2,996,630.42	-	2,996,630.42	24
25	PT. PLEASANT BORO	11,855,148.56	-	-	16,909.02	-	11,838,239.54	-	11,838,239.54	25
26	PT. PLEASANT BCH	7,410,550.93	-	-	-	2,876.49	7,413,427.42	-	7,413,427.42	26
27	SEASIDE HEIGHTS	2,301,440.44	-	-	83,832.48	-	2,217,607.96	-	2,217,607.96	27
28	SEASIDE PARK	4,148,337.12	-	-	2,370.43	-	4,145,966.69	-	4,145,966.69	28
29	SHIP BOTTOM	4,808,330.25	-	-	8,461.88	-	4,799,868.37	-	4,799,868.37	29
30	S. TOMS RIVER	784,986.51	-	-	-	501.90	785,488.41	-	785,488.41	30
31	STAFFORD	14,999,406.59	-	-	5,553.81	-	14,993,852.78	-	14,993,852.78	31
32	SURF CITY	6,054,110.92	-	-	3,513.67	-	6,050,597.25	-	6,050,597.25	32
33	TUCKERTON	1,417,395.25	-	-	4,373.53	-	1,413,021.72	-	1,413,021.72	33
COUNTY TOTALS		\$ 347,613,706.94	\$ -	\$ -	\$ 1,125,968.33	\$ 3,378.39	\$ 346,491,117.00	\$ -	\$ 346,491,117.00	

2018 ABSTRACT OF RATABLES FOR THE COUNTY OF OCEAN

NO.	TAXING DISTRICTS	12 SECTION B			12 SECTION C				NO.
		(A)	(B)	(C)	LOCAL TAXES TO BE RAISED FOR				
		COUNTY LIBRARY TAXES APPORTIONED	COUNTY HEALTH SERVICE TAXES APPORTIONED R.S.26:3A2-19	COUNTY OPEN SPACE TAXES APPORTIONED R.S. 40:12-16-19	(I)				
					DISTRICT SCHOOL PURPOSES				
(A) DISTRICT SCHOOL ADJUSTED FOR BPP	(B) REG. CONSOL.				(C) LOCAL SCHOOL				
1	BARNEGAT	\$ 890,930.63	\$ 321,708.84	\$ 282,308.99	\$ 32,640,683.00	\$ -	\$ -	1	
2	BARNEGAT LIGHT	377,982.43	-	119,770.83	-	1,899,004.00	462,488.00	2	
3	BAY HEAD	610,120.58	220,312.52	193,328.04	3,354,291.00	-	-	3	
4	BEACH HAVEN	-	-	252,797.20	1,998,934.00	5,409,836.00	-	4	
5	BEACHWOOD	335,688.64	121,215.88	106,369.39	-	8,466,196.00	-	5	
6	BERKELEY	2,065,932.96	745,993.61	654,609.97	30,886,277.00	23,952,415.00	-	6	
7	BRICK	4,059,270.85	1,465,774.86	1,286,232.64	109,679,291.00	-	-	7	
8	TOMS RIVER	5,869,883.96	2,119,543.84	1,859,890.96	-	148,007,789.00	-	8	
9	EAGLESWOOD	82,763.32	29,884.88	26,225.34	2,407,685.00	1,462,306.00	-	9	
10	HARVEY CEDARS	477,710.53	-	151,372.03	-	2,840,131.00	584,555.00	10	
11	ISLAND HEIGHTS	131,766.45	47,580.39	41,752.75	2,035,557.00	1,230,841.00	-	11	
12	JACKSON	2,830,305.83	1,022,000.48	896,758.90	89,966,447.00	-	-	12	
13	LACEY	1,438,499.17	519,434.15	455,816.79	50,589,823.00	-	-	13	
14	LAKEHURST*	60,234.22	21,750.36	19,086.33	1,270,580.00	-	-	14	
15	LAKEWOOD	3,917,279.97	1,414,497.54	1,241,265.95	100,009,269.00	-	-	15	
16	LAVALLETTE	814,481.16	294,106.02	258,083.92	3,790,884.00	-	-	16	
17	LT. EGG HARBOR	891,032.31	321,746.47	282,293.52	13,553,182.00	15,250,618.00	-	17	
18	LONG BEACH	3,253,367.32	-	1,030,891.41	-	19,072,017.00	3,980,848.00	18	
19	MANCHESTER	1,447,709.95	522,762.81	458,695.67	47,406,655.00	-	-	19	
20	MANTOLOKING	535,004.53	193,187.87	169,526.19	122,334.00	-	-	20	
21	OCEAN	543,017.84	196,080.72	172,065.63	11,712,307.00	-	-	21	
22	OCEAN GATE	87,398.59	31,559.19	27,693.94	1,824,640.00	953,776.00	-	22	
23	PINE BEACH	106,294.62	38,382.50	33,681.45	-	2,692,832.00	-	23	
24	PLUMSTED	326,965.32	118,065.83	103,605.37	13,022,334.00	-	-	24	
25	PT. PLEASANT BORO	1,291,697.06	466,424.86	409,299.00	36,507,165.00	-	-	25	
26	PT. PLEASANT BEACH	808,875.98	292,082.52	256,307.04	13,397,257.00	-	-	26	
27	SEASIDE HEIGHTS	241,624.30	87,182.78	76,271.67	2,945,000.00	2,660,885.00	-	27	
28	SEASIDE PARK	452,371.06	163,349.21	143,342.27	632,481.00	4,208,962.00	-	28	
29	SHIP BOTTOM	523,726.82	-	165,953.16	-	3,344,891.00	640,859.00	29	
30	S. TOMS RIVER	85,704.09	30,947.24	27,156.80	-	2,128,053.00	-	30	
31	STAFFORD	1,635,990.76	590,749.79	518,394.20	29,755,028.00	9,989,063.00	-	31	
32	SURF CITY	660,187.26	-	209,192.73	-	4,009,971.00	807,786.00	32	
33	TUCKERTON	154,180.49	55,674.84	48,851.92	3,056,550.00	2,815,394.00	-	33	
COUNTY TOTALS		\$ 37,007,999.00	\$ 11,452,000.00	\$ 11,978,892.00	\$ 602,564,654.00	\$ 260,394,980.00	\$ 6,476,536.00		

* - Explanation on Sheet 11

2018 ABSTRACT OF RATABLES FOR THE COUNTY OF OCEAN

NO.	TAXING DISTRICTS	12 SECTION C			12 SECTION D
		LOCAL TAXES TO BE RAISED FOR			TOTAL LEVY ON WHICH TAX RATE IS COMPUTED
		(II)			
		FOR MUNICIPAL PURPOSES			
		(A) LOCAL MUNICIPAL BUDGET ADJUSTED FOR BPP	(B) OPEN SPACE BUDGET	(C) MUNICIPAL LIBRARY	COLS 12A(V) + 12B(A), 12B(B), 12B(C) + 12CI(A), 12CI(B), 12CI(C) + 12C(II)(A) + 12C(II)(B)
1	BARNEGAT	\$ 21,368,713.11	\$ 234,126.00	\$ -	\$ 63,903,608.95
2	BARNEGAT LIGHT	2,178,849.00	100,630.54	-	8,602,920.32
3	BAY HEAD	3,479,318.44	-	-	13,449,257.66
4	BEACH HAVEN	7,761,349.35	-	695,927.07	23,430,561.28
5	BEACHWOOD	7,259,753.94	-	-	19,365,789.12
6	BERKELEY	33,155,251.78	513,619.00	-	110,908,283.93
7	BRICK	72,615,350.43	1,031,468.05	-	227,340,000.25
8	TOMS RIVER	82,089,203.09	1,940,231.20	-	295,682,911.97
9	EAGLESWOOD	978,690.05	-	-	5,746,023.52
10	HARVEY CEDARS	3,229,863.28	125,917.59	-	11,787,683.99
11	ISLAND HEIGHTS	1,935,164.58	-	-	6,630,292.39
12	JACKSON	32,354,549.88	1,352,343.81	-	154,363,131.45
13	LACEY	14,394,000.00	-	-	80,581,059.92
14	LAKEHURST	2,502,064.65	-	-	4,425,764.54
15	LAKEWOOD	58,464,050.00	-	-	200,947,170.50
16	LAVALLETTE	5,809,603.80	-	-	18,431,857.35
17	LT. EGG HARBOR	15,604,864.10	23,175.08	-	54,093,694.48
18	LONG BEACH	18,981,531.00	790,897.14	-	76,926,489.27
19	MANCHESTER	20,603,887.85	329,002.00	-	84,037,564.04
20	MANTOLOKING	3,680,265.00	-	-	9,603,625.71
21	OCEAN	8,714,466.45	394,000.00	-	26,708,621.59
22	OCEAN GATE	1,813,117.67	-	-	5,539,180.63
23	PINE BEACH	1,994,054.04	-	-	5,839,430.18
24	PLUMSTED	2,040,609.59	157,097.84	-	18,765,308.37
25	PT. PLEASANT BORO	14,461,415.00	65,156.00	-	65,039,396.46
26	PT. PLEASANT BEACH	8,415,442.79	200,561.00	-	30,783,953.75
27	SEASIDE HEIGHTS	6,387,618.05	-	-	14,616,189.76
28	SEASIDE PARK	5,869,787.87	-	-	15,616,260.10
29	SHIP BOTTOM	4,553,567.23	-	-	14,028,865.58
30	S. TOMS RIVER	3,403,047.08	-	-	6,460,396.62
31	STAFFORD	37,019,621.56	416,822.35	-	94,919,522.44
32	SURF CITY	4,450,000.00	-	-	16,187,734.24
33	TUCKERTON	2,842,661.45	-	-	10,386,334.42
	COUNTY TOTALS	\$ 510,411,732.11	\$ 7,675,047.60	\$ 695,927.07	\$ 1,795,148,884.78

2018 ABSTRACT OF RATABLES FOR THE COUNTY OF OCEAN

NO.	TAXING DISTRICTS	SECTION 13							NO.
		REAL PROPERTY EXEMPT FROM TAXATION							
		(A) PUBLIC SCHOOL	(B) OTHER SCHOOL	(C) PUBLIC PROPERTY	(D) CHURCH & CHARITABLE	(E) CEMETERIES & GRAVEYARDS	(F) OTHER EXEMPTS	(G) TOTAL AMOUNT OF EXEMPTS (COL. 13A+13B+13C+13D+13E+13F)	
1	BARNEGAT	\$ 81,074,900	\$ -	\$ 89,323,200	\$ 11,662,000	\$ 397,900	\$ 51,415,200	\$ 233,873,200	1
2	BARNEGAT LIGHT	-	-	125,478,600	2,762,300	-	2,078,800	130,319,700	2
3	BAY HEAD	14,223,300	-	133,567,700	14,599,500	-	1,843,900	164,234,400	3
4	BEACH HAVEN	3,633,800	-	36,985,000	13,351,300	-	6,715,500	60,685,600	4
5	BEACHWOOD	19,365,300	-	81,309,700	3,824,600	-	9,030,400	113,530,000	5
6	BERKELEY	95,282,400	-	1,125,041,200	33,951,300	262,400	51,536,300	1,306,073,600	6
7	BRICK	146,487,500	-	392,934,000	58,795,900	486,800	129,573,800	728,278,000	7
8	TOMS RIVER	309,856,000	3,762,300	416,966,700	194,183,200	14,934,200	132,651,200	1,072,353,600	8
9	EAGLESWOOD	2,018,000	-	25,824,900	2,431,700	494,000	2,962,800	33,731,400	9
10	HARVEY CEDARS	-	-	21,542,800	20,520,500	-	982,300	43,045,600	10
11	ISLAND HEIGHTS	1,691,200	-	16,512,100	2,461,000	-	2,354,500	23,018,800	11
12	JACKSON	222,088,500	254,100	223,022,200	35,844,135	578,200	60,870,000	542,657,135	12
13	LACEY	99,950,600	-	139,723,300	38,816,400	999,000	97,324,400	376,813,700	13
14	LAKEHURST	7,198,300	-	29,314,900	11,531,000	42,900	2,037,500	50,124,600	14
15	LAKEWOOD	102,702,600	856,325,465	583,857,600	380,098,453	10,987,800	128,256,800	2,062,228,718	15
16	LAVALLETTE	3,994,800	-	24,545,000	8,478,100	-	3,052,800	40,070,700	16
17	LT. EGG HARBOR	43,446,500	-	93,220,300	16,181,018	-	33,090,467	185,938,285	17
18	LONG BEACH	-	5,525,000	64,500,200	23,940,500	-	2,722,000	96,687,700	18
19	MANCHESTER	74,067,600	-	923,529,250	68,031,600	2,498,000	64,369,700	1,132,496,150	19
20	MANTOLOKING	-	-	5,267,800	1,929,100	-	-	7,196,900	20
21	OCEAN	13,415,100	-	50,018,200	4,031,100	3,106,600	39,587,800	110,158,800	21
22	OCEAN GATE	3,735,900	-	8,119,000	285,800	-	1,644,000	13,784,700	22
23	PINE BEACH	4,102,000	-	7,674,900	1,317,100	-	2,271,600	15,365,600	23
24	PLUMSTED	42,474,000	-	142,525,800	12,699,100	209,800	5,625,800	203,534,500	24
25	PT. PLEASANT BORO	73,974,200	-	55,316,600	20,682,100	1,603,400	22,186,600	173,762,900	25
26	PT. PLEASANT BEACH	6,400,000	-	80,195,100	17,359,500	-	10,694,800	114,649,400	26
27	SEASIDE HEIGHTS	4,588,200	-	49,817,800	4,761,800	-	25,697,500	84,865,300	27
28	SEASIDE PARK	3,128,700	-	165,092,900	4,251,400	-	6,543,300	179,016,300	28
29	SHIP BOTTOM	10,789,000	-	55,782,807	2,327,100	-	2,138,200	71,037,107	29
30	S. TOMS RIVER	5,669,400	-	11,220,000	3,573,700	-	2,191,700	22,654,800	30
31	STAFFORD	59,055,400	15,765,000	145,331,300	53,721,300	4,301,200	116,195,028	394,369,228	31
32	SURF CITY	5,491,000	-	30,501,500	7,217,500	-	7,227,900	50,437,900	32
33	TUCKERTON	5,919,100	-	23,617,100	11,855,300	1,237,700	4,776,700	47,405,900	33
COUNTY TOTALS		\$ 1,465,823,300	\$ 881,631,865	\$ 5,377,679,457	\$ 1,087,476,406	\$ 42,139,900	\$ 1,029,649,295	\$ 9,884,400,223	

2018 ABSTRACT OF RATABLES FOR THE COUNTY OF OCEAN

NO.	TAXING DISTRICTS	SECTION 14				SECTION 15		NO.
		AMOUNT MISCELLANEOUS REVENUES TO SUPPORT LOCAL BUDGET				DEDUCTIONS ALLOWED		
		(A) SURPLUS REVENUE	(B) MISCELLANEOUS REVENUES ANTICIPATED	(C) RECEIPTS FROM DELINQUENT TAXES	(D) TOTAL OF MISCELLANEOUS REVENUES (COL. 14A+14B+14C)	(A) SENIOR CITIZEN DISABLED & SURVIVING SPOUSE c129, L1976	(B) VETERANS & WIDOWS	
1	BARNEGAT	\$ 800,000.00	\$ 2,968,204.91	\$ 562,250.00	\$ 4,330,454.91	\$ 40,000.00	\$ 295,000.00	1
2	BARNEGAT LIGHT	1,099,142.54	755,641.46	28,750.00	1,883,534.00	2,250.00	11,250.00	2
3	BAY HEAD	1,021,000.00	1,544,899.56	60,000.00	2,625,899.56	500.00	12,750.00	3
4	BEACH HAVEN	2,371,678.94	1,046,014.76	200,000.00	3,617,693.70	1,750.00	14,500.00	4
5	BEACHWOOD	1,800,000.00	1,373,217.70	380,000.00	3,553,217.70	19,500.00	72,500.00	5
6	BERKELEY	2,645,000.00	9,303,671.15	1,500,000.00	13,448,671.15	427,000.00	958,000.00	6
7	BRICK	10,927,270.95	15,136,263.65	2,300,000.00	28,363,534.60	193,000.00	692,250.00	7
8	TOMS RIVER	17,000,000.00	20,978,656.25	4,800,000.00	42,778,656.25	170,750.00	728,421.00	8
9	EAGLESWOOD	312,000.00	335,061.85	165,000.00	812,061.85	2,000.00	14,500.00	9
10	HARVEY CEDARS	545,000.00	642,130.46	97,245.87	1,284,376.33	-	5,000.00	10
11	ISLAND HEIGHTS	532,051.70	400,151.16	81,000.00	1,013,202.86	3,000.00	13,000.00	11
12	JACKSON	3,703,000.00	7,016,107.21	1,100,000.00	11,819,107.21	58,500.00	391,000.00	12
13	LACEY	3,795,000.00	13,008,000.00	455,000.00	17,258,000.00	82,250.00	269,750.00	13
14	LAKEHURST	700,000.00	1,037,702.49	80,000.00	1,817,702.49	2,500.00	12,750.00	14
15	LAKEWOOD	19,197,668.00	12,889,232.00	4,300,000.00	36,386,900.00	99,250.00	353,000.00	15
16	LAVALLETTE	1,200,000.00	1,759,394.96	195,900.00	3,155,294.96	2,750.00	37,750.00	16
17	LT. EGG HARBOR	2,850,000.00	3,701,580.59	110,000.00	6,661,580.59	53,750.00	258,500.00	17
18	LONG BEACH	2,894,250.00	8,214,145.00	550,074.00	11,658,469.00	4,750.00	58,500.00	18
19	MANCHESTER	3,300,000.00	10,354,437.66	800,000.00	14,454,437.66	581,750.00	1,048,750.00	19
20	MANTOLOKING	700,000.00	1,883,763.01	60,774.00	2,644,537.01	-	3,750.00	20
21	OCEAN	810,000.00	1,526,514.01	445,000.00	2,781,514.01	17,750.00	132,250.00	21
22	OCEAN GATE	224,600.00	1,149,876.61	187,700.00	1,562,176.61	4,750.00	18,750.00	22
23	PINE BEACH	225,000.00	469,958.89	46,500.00	741,458.89	4,250.00	18,500.00	23
24	PLUMSTED	620,591.39	1,236,759.64	-	1,857,351.03	9,500.00	51,000.00	24
25	PT. PLEASANT BORO	2,400,000.00	2,644,373.00	400,000.00	5,444,373.00	29,250.00	135,750.00	25
26	PT. PLEASANT BEACH	1,070,000.00	4,959,622.99	350,000.00	6,379,622.99	5,750.00	38,250.00	26
27	SEASIDE HEIGHTS	1,900,000.00	7,636,790.78	12,000.00	9,548,790.78	1,500.00	11,250.00	27
28	SEASIDE PARK	1,340,000.00	2,985,353.00	186,000.00	4,511,353.00	2,500.00	18,750.00	28
29	SHIP BOTTOM	1,732,450.00	1,285,817.77	164,350.00	3,182,617.77	1,250.00	17,750.00	29
30	S. TOMS RIVER	625,000.00	686,008.30	185,598.00	1,496,606.30	8,000.00	16,500.00	30
31	STAFFORD	4,700,000.00	6,644,264.28	500,000.00	11,844,264.28	60,500.00	285,000.00	31
32	SURF CITY	1,560,000.00	729,600.00	142,500.00	2,432,100.00	1,250.00	26,250.00	32
33	TUCKERTON	123,991.46	1,145,644.32	296,700.00	1,566,335.78	8,750.00	30,750.00	33
	COUNTY TOTALS	\$ 94,724,694.98	\$ 147,448,859.42	\$ 20,742,341.87	\$ 262,915,896.27	\$ 1,900,250.00	\$ 6,051,671.00	

2018 ABSTRACT OF RATABLES FOR THE COUNTY OF OCEAN

		ADDENDUM TO 2018 ABSTRACT OF RATABLES								
		ASSESSED VALUE OF PARTIAL EXEMPTIONS AND ABATEMENTS (COLUMN 3)								
NO.	TAXING DISTRICTS	1	2	3	4	5	6	7	8	NO.
		POLLUTION CONTROL RS 54:4-3.56	FIRE SUPPRESSION RS 54:4-3-130	FALLOUT SHELTER RS 54:4- 3.48	WATER SEWAGE FACILITY RS 54:4-3.59	RENEWABLE ENERGY 54:4-3.113A-113G	UEZ ABATEMENT RS 54:4- 3.139	HOME IMPROVEMENT RS 54:4-3.72	MULTI FAMILY DWELLING RS 54:4- 3.121	
1	BARNEGAT	-	-	-	-	-	-	-	-	1
2	BARNEGAT LIGHT	-	-	-	-	-	-	-	-	2
3	BAY HEAD	-	-	-	-	-	-	-	-	3
4	BEACH HAVEN	-	-	-	-	-	-	-	-	4
5	BEACHWOOD	-	-	-	-	-	-	-	-	5
6	BERKELEY	-	-	-	-	-	-	-	-	6
7	BRICK	-	-	-	-	-	-	-	-	7
8	TOMS RIVER	-	-	-	-	-	-	-	-	8
9	EAGLESWOOD	-	-	-	-	-	-	-	-	9
10	HARVEY CEDARS	-	-	-	-	-	-	-	-	10
11	ISLAND HEIGHTS	-	-	-	-	-	-	-	-	11
12	JACKSON	-	-	-	-	-	-	-	-	12
13	LACEY	-	-	-	-	-	-	-	-	13
14	LAKEHURST	-	-	-	-	-	-	-	-	14
15	LAKEWOOD	-	1,795,500	-	-	-	-	-	-	15
16	LAVALLETT	-	-	-	-	-	-	-	-	16
17	LT. EGG HARBOR	-	-	-	-	-	-	-	-	17
18	LONG BEACH	-	-	-	-	-	-	-	-	18
19	MANCHESTER	-	-	-	-	35,000	-	-	-	19
20	MANTOLOKING	-	-	-	-	-	-	-	-	20
21	OCEAN	-	-	-	-	14,500	-	-	-	21
22	OCEAN GATE	-	-	-	-	-	-	-	-	22
23	PINE BEACH	-	-	-	-	-	-	-	-	23
24	PLUMSTED	48,600	-	-	-	-	-	-	-	24
25	PT. PLEASANT BOR	-	92,100	-	-	-	-	-	-	25
26	PT. PLEASANT BCH	-	-	-	-	-	-	-	-	26
27	SEASIDE HEIGHTS	-	-	-	-	-	-	-	-	27
28	SEASIDE PARK	-	-	-	-	-	-	-	-	28
29	SHIP BOTTOM	-	-	-	-	-	-	-	-	29
30	S. TOMS RIVER	-	-	-	-	-	-	-	-	30
31	STAFFORD	-	-	-	-	-	-	-	-	31
32	SURF CITY	-	-	-	-	-	-	-	-	32
33	TUCKERTON	-	-	-	-	-	-	-	-	33
COUNTY TOTALS		\$ 48,600	\$ 1,887,600	\$ -	\$ -	\$ 49,500	\$ -	\$ -	\$ -	

2018 ABSTRACT OF RATABLES FOR THE COUNTY OF OCEAN

		ADDENDUM TO 2018 ABSTRACT OF RATABLES ASSESSED VALUE OF PARTIAL EXEMPTIONS AND ABATEMENTS (COLUMN 3)									
NO.	TAXING DISTRICTS	9	10	11	12	13	14	15	16	17	NO.
		CLASS 4 ABATEMENT RS 54:4-3.95	DWELL ABATEMENT RS 40A:21-5	DWELL EXEMPTION RS 40A:21-5	NEW DWL CONV ABATEMENT RS 40A:21-5	NEW DWL CONV EXEMPTION RS 40A:21-5	MULTI DWELL EXEMPTION RS 40A:21-6	MULTI DWELL ABATEMENT RS 40A:21-6	COM/IND EXEMPTION RS 40A:21-7	TOTAL VALUE	
1	BARNEGAT	-	-	-	-	-	-	-	-	-	1
2	BARNEGAT LIGHT	-	-	-	-	-	-	-	-	-	2
3	BAY HEAD	-	-	-	-	-	-	-	-	-	3
4	BEACH HAVEN	-	-	-	-	-	-	-	-	-	4
5	BEACHWOOD	-	-	-	-	-	-	-	-	-	5
6	BERKELEY	-	-	-	-	-	-	-	-	-	6
7	BRICK	-	-	-	-	-	-	-	-	-	7
8	TOMS RIVER	-	-	-	-	-	-	-	-	-	8
9	EAGLESWOOD	-	-	-	-	-	-	-	-	-	9
10	HARVEY CEDARS	-	-	-	-	-	-	-	-	-	10
11	ISLAND HEIGHTS	-	-	-	-	-	-	-	-	-	11
12	JACKSON	-	-	-	-	-	-	-	-	-	12
13	LACEY	-	-	-	-	-	-	-	-	-	13
14	LAKEHURST	-	-	-	-	-	-	-	-	-	14
15	LAKESWOOD	-	-	-	-	-	-	-	-	1,795,500	15
16	LAVALLETTE	-	-	-	-	-	-	-	-	-	16
17	LT. EGG HARBOR	-	-	-	-	-	-	-	-	-	17
18	LONG BEACH	-	-	-	-	-	-	-	-	-	18
19	MANCHESTER	-	-	-	-	-	-	-	-	35,000	19
20	MANTOLOKING	-	-	-	-	-	-	-	-	-	20
21	OCEAN	-	-	-	-	-	-	-	-	14,500	21
22	OCEAN GATE	-	-	-	-	-	-	-	-	-	22
23	PINE BEACH	-	-	-	-	-	-	-	-	-	23
24	PLUMSTED	-	-	12,000	-	-	-	-	-	60,600	24
25	PT. PLEASANT BOR	-	-	-	-	-	-	-	-	92,100	25
26	PT. PLEASANT BCH	-	-	-	-	-	-	-	-	-	26
27	SEASIDE HEIGHTS	-	-	-	-	-	-	-	-	-	27
28	SEASIDE PARK	-	-	-	-	-	-	-	-	-	28
29	SHIP BOTTOM	-	-	-	-	-	-	-	-	-	29
30	S. TOMS RIVER	-	-	-	-	-	-	-	-	-	30
31	STAFFORD	-	-	-	-	-	-	-	-	-	31
32	SURF CITY	-	-	-	-	-	-	-	-	-	32
33	TUCKERTON	-	-	-	-	-	-	-	-	-	33
COUNTY TOTALS		\$ -	\$ -	\$ 12,000	\$ -	\$ -	\$ -	\$ -	\$ -	\$ 1,997,700	

2018 ABSTRACT OF RATABLES FOR THE COUNTY OF OCEAN

NO.	TAXING DISTRICTS	ADDENDUM TO 2018 ABSTRACT OF RATABLES EQUALIZED VALUE BASED ON IN LIEU OF TAXES					NO.
		1	2	3	4	5	
		C. 12 PL 1977 IN LIEU OF TAX	NJ HOUSING FINANCE AGENCY	URBAN RENEWAL	OTHER	TOTAL	
1	BARNEGAT	0	0	0	0	0	1
2	BARNEGAT LIGHT	0	0	0	0	0	2
3	BAY HEAD	0	0	0	0	0	3
4	BEACH HAVEN	0	0	0	0	0	4
5	BEACHWOOD	0	0	0	0	0	5
6	BERKELEY	0	0	0	0	0	6
7	BRICK	0	0	0	0	0	7
8	TOMS RIVER	0	0	0	0	0	8
9	EAGLESWOOD	0	0	0	0	0	9
10	HARVEY CEDARS	0	0	0	0	0	10
11	ISLAND HEIGHTS	0	0	0	0	0	11
12	JACKSON	0	0	0	0	0	12
13	LACEY	0	0	0	0	0	13
14	LAKEHURST	0	0	0	0	0	14
15	LAKESWOOD	0	0	0	0	0	15
16	LAVALLETTE	0	0	0	0	0	16
17	LT. EGG HARBOR	0	0	0	0	0	17
18	LONG BEACH	0	0	0	0	0	18
19	MANCHESTER	0	0	0	0	0	19
20	MANTOLOKING	0	0	0	0	0	20
21	OCEAN	0	0	0	0	0	21
22	OCEAN GATE	0	0	0	0	0	22
23	PINE BEACH	0	0	0	0	0	23
24	PLUMSTED	0	0	0	0	0	24
25	PT. PLEASANT BORO	0	0	0	0	0	25
26	PT. PLEASANT BEACH	0	0	0	0	0	26
27	SEASIDE HEIGHTS	0	0	0	0	0	27
28	SEASIDE PARK	0	0	0	0	0	28
29	SHIP BOTTOM	0	0	0	0	0	29
30	S. TOMS RIVER	0	0	0	0	0	30
31	STAFFORD	0	0	0	0	0	31
32	SURF CITY	0	0	0	0	0	32
33	TUCKERTON	0	0	0	0	0	33
COUNTY TOTALS		\$ -	\$ -	\$ -	\$ -	\$ -	

2018 ABSTRACT OF RATABLES FOR THE COUNTY OF OCEAN

NO.	TAXING DISTRICTS	ADDENDUM TO 2018 ABSTRACT OF RATABLES STATE AID ADJUSTMENT FOR BUSINESS PERSONAL PROPERTY			NO.
		1 County	2 School	3 Municipal	
1	BARNEGAT	\$ -	\$ -	\$ -	1
2	BARNEGAT LIGHT	-	-	-	2
3	BAY HEAD	-	-	-	3
4	BEACH HAVEN	-	-	-	4
5	BEACHWOOD	-	-	-	5
6	BERKELEY	-	-	-	6
7	BRICK	-	-	-	7
8	TOMS RIVER	-	-	-	8
9	EAGLESWOOD	-	-	-	9
10	HARVEY CEDARS	-	-	-	10
11	ISLAND HEIGHTS	-	-	-	11
12	JACKSON	-	-	-	12
13	LACEY	-	-	-	13
14	LAKEHURST	-	\$ 8,386.00	-	14
15	LAKEWOOD	-	-	-	15
16	LAVALLETTE	-	-	-	16
17	LT. EGG HARBOR	-	-	-	17
18	LONG BEACH	-	-	-	18
19	MANCHESTER	-	-	-	19
20	MANTOLOKING	-	-	-	20
21	OCEAN	-	-	-	21
22	OCEAN GATE	-	-	-	22
23	PINE BEACH	-	-	-	23
24	PLUMSTED	-	-	-	24
25	PT. PLEASANT BORO	-	-	-	25
26	PT. PLEASANT BEACH	-	-	-	26
27	SEASIDE HEIGHTS	-	-	-	27
28	SEASIDE PARK	-	-	-	28
29	SHIP BOTTOM	-	-	-	29
30	S. TOMS RIVER	-	-	-	30
31	STAFFORD	-	-	-	31
32	SURF CITY	-	-	-	32
33	TUCKERTON	-	-	-	33
	COUNTY TOTALS	\$ -	\$ 8,386.00	\$ -	

2018 ABSTRACT OF RATABLES FOR THE COUNTY OF OCEAN

FIRE DISTRICT TAX RATES PER \$100 VALUATION

FIRE DISTRICT	ASSESSED VALUE	TOTAL LEVY	RATE
BRICK			
DISTRICT #1	\$ 5,354,988,065	\$ 2,380,000.00	\$ 0.045
DISTRICT #2	3,037,622,989	1,784,000.00	\$ 0.059
DISTRICT #3	1,921,849,404	1,260,288.00	\$ 0.066
TOMS RIVER			
DISTRICT #1	\$ 8,323,609,612	\$ 5,422,530.00	\$ 0.066
DISTRICT #2	4,600,677,748	3,070,008.00	\$ 0.067
JACKSON			
DISTRICT #1*	-	-	-
DISTRICT #2	\$ 2,003,609,577	\$ 1,829,075	\$ 0.092
DISTRICT #3	2,475,149,918	2,999,727	\$ 0.122
DISTRICT #4	2,282,959,532	1,576,140	\$ 0.070
LAKEWOOD			
DISTRICT #1	\$ 9,883,399,257	\$ 6,250,980.00	\$ 0.064
LITTLE EGG HARBOR			
DISTRICT #1	\$ 988,260,836	\$ 612,967.00	\$ 0.063
DISTRICT #2	879,035,733	619,686.00	\$ 0.071
DISTRICT #3	450,209,262	446,000.00	\$ 0.100
PLUMSTED			
DISTRICT #1	\$ 785,489,200	\$ 1,660,856.00	\$ 0.212

SPECIAL IMPROVEMENT RATES PER \$100 VALUATION

SPECIAL IMPROVEMENT DISTRICT	ASSESSED VALUE	TOTAL LEVY	RATE
TOMS RIVER			
DISTRICT #1	\$ 140,834,300	\$ 243,000.00	\$ 0.173
DISTRICT #2	54,101,800	27,000.00	\$ 0.050
SEASIDE HEIGHTS			
DISTRICT #1	\$ 208,444,900	\$ 200,000.00	\$ 0.096

SCHOOL DISTRICT	PARTICIPATING DISTRICTS
CENTRAL REGIONAL	BERKELEY TOWNSHIP ISLAND HEIGHTS BOROUGH OCEAN GATE BOROUGH SEASIDE HEIGHTS BOROUGH SEASIDE PARK BOROUGH
PINELANDS REGIONAL	EAGLESWOOD TOWNSHIP LITTLE EGG HARBOR TOWNSHIP TUCKERTON BOROUGH
SOUTHERN REGIONAL	BARNEGAT LIGHT BOROUGH BEACH HAVEN BOROUGH HARVEY CEDARS BOROUGH LONG BEACH TOWNSHIP SHIP BOTTOM BOROUGH STAFFORD TOWNSHIP SURF CITY BOROUGH
TOMS RIVER REGIONAL	BEACHWOOD BOROUGH TOMS RIVER TOWNSHIP PINE BEACH BOROUGH SOUTH TOMS RIVER BOROUGH
LONG BEACH CONSOLIDATED	BARNEGAT LIGHT BOROUGH HARVEY CEDARS BOROUGH LONG BEACH TOWNSHIP SHIP BOTTOM BOROUGH SURF CITY BOROUGH
POINT PLEASANT BEACH**	POINT PLEASANT BEACH MANTOLOKING BOROUGH

*Jackson Fire District #1 was consolidated with Fire District #2


**Merged school districts pursuant to P.L. 2009, c. 78 (N.J.S. 18A:7-8)

2018 ABSTRACT OF RATABLES FOR THE COUNTY OF OCEAN

Total Amount of Miscellaneous Revenues (included Surplus Revenues Appropriated) for the Support of the County Budget	\$ 69,601,143.00
Rate per \$100 to be applied to Column 11 for apportionment of County Taxes	0.34819072
Net County Taxes Apportioned - Column 12 A III	\$ 346,491,117.00
* Adjustments (Net Total - Column 12 A II)	\$ 1,122,589.94
Total County Taxes Apportioned included Adjustments - Column 12 A I	\$ 347,613,706.94
* Net Overpayments are added to the Net Taxes Apportioned Net Underpayments are deducted from the Net Taxes Apportioned	
Rate per \$100 to be applied to Column 11 for apportionment of Library Taxes	0.03799119
Rate per \$100 to be applied to Column 11 for apportionment of Health Taxes	0.01371848
Rate per \$100 to be applied to Column 11 for apportionment of Open Space Taxes	0.012
County Percentage Level of Taxable Value of Real Property - 100%	

I, Julie N. Tarrant, Chief Financial Officer of the County of Ocean, do hereby certify that the above is a true copy of the Abstract of Ratables and Exemptions of the County of Ocean, State of New Jersey, for the year 2018 as filed in my office, by the Ocean County Board of Taxation.

Date: November 8, 2018



Julie N. Tarrant,
Chief Financial Officer




Benjamin H. Mabie, III, Esq., President




Geraldine Ambrosio, Commissioner




Glenn Harrison, Esq., Commissioner



Peter Maher, Commissioner



Nicholas C. Montenegro, Esq., Vice President



PG Waxman, Commissioner

Attest

 Chelsea Skuby, County Tax Administrator

2018 BREAKDOWN OF GENERAL TAX RATE

NO.	DISTRICT	COUNTY RATE	LIBRARY RATE	HEALTH RATE	OPEN SPACE RATE	DISTRICT SCHOOL RATE	REGIONAL SCHOOL RATE	CONSOL. SCHOOL RATE	MUNICIPAL PURPOSE RATE	MUNICIPAL OPEN SPACE	MUNICIPAL LIBRARY RATE	GENERAL TAX RATE	EFFECTIVE TAX RATE	NO.
1	BARNEGAT	\$0.349	\$0.038	\$0.014	\$0.012	\$1.394	\$0.000	\$0.000	\$0.912	\$0.010	\$0.000	\$2.729	\$2.718	1
2	BARNEGAT LIGHT	0.344	0.038	0.000	0.012	0.000	0.189	0.046	0.216	0.010	0.000	0.855	0.864	2
3	BAY HEAD	0.350	0.038	0.014	0.012	0.210	0.000	0.000	0.217	0.000	0.000	0.841	0.835	3
4	BEACH HAVEN	0.352	0.000	0.000	0.013	0.096	0.260	0.000	0.373	0.000	0.033	1.127	1.114	4
5	BEACHWOOD	0.381	0.042	0.015	0.013	0.000	1.047	0.000	0.897	0.000	0.000	2.395	2.190	5
6	BERKELEY	0.369	0.040	0.015	0.013	0.601	0.466	0.000	0.646	0.010	0.000	2.160	2.033	6
7	BRICK	0.361	0.040	0.015	0.012	1.063	0.000	0.000	0.704	0.010	0.000	2.205	2.118	7
8	TOMS RIVER	0.417	0.046	0.016	0.014	0.000	1.145	0.000	0.635	0.015	0.000	2.288	1.904	8
9	EAGLESWOOD	0.324	0.035	0.013	0.011	1.028	0.624	0.000	0.418	0.000	0.000	2.453	2.621	9
10	HARVEY CEDARS	0.348	0.038	0.000	0.012	0.000	0.226	0.047	0.256	0.010	0.000	0.937	0.936	10
11	ISLAND HEIGHTS	0.347	0.038	0.014	0.012	0.585	0.354	0.000	0.556	0.000	0.000	1.906	1.910	11
12	JACKSON	0.384	0.042	0.015	0.013	1.331	0.000	0.000	0.478	0.020	0.000	2.283	2.065	12
13	LACEY	0.343	0.037	0.013	0.012	1.313	0.000	0.000	0.373	0.000	0.000	2.091	2.122	13
14	LAKEHURST	0.389	0.043	0.015	0.013	0.894	0.000	0.000	1.760	0.000	0.000	3.114	2.791	14
15	LAKESWOOD	0.363	0.040	0.014	0.013	1.012	0.000	0.000	0.592	0.000	0.000	2.034	1.944	15
16	LAVALLETT	0.393	0.043	0.015	0.014	0.200	0.000	0.000	0.306	0.000	0.000	0.971	0.859	16
17	LITTLE EGG HARBOR	0.353	0.039	0.014	0.012	0.585	0.658	0.000	0.673	0.001	0.000	2.335	2.290	17
18	LONG BEACH	0.378	0.041	0.000	0.013	0.000	0.241	0.050	0.240	0.010	0.000	0.973	0.897	18
19	MANCHESTER	0.404	0.044	0.016	0.014	1.441	0.000	0.000	0.626	0.010	0.000	2.555	2.187	19
20	MANTOLOKING	0.353	0.039	0.014	0.012	0.009	0.000	0.000	0.265	0.000	0.000	0.692	0.682	20
21	OCEAN	0.379	0.041	0.015	0.013	0.890	0.000	0.000	0.662	0.030	0.000	2.030	1.866	21
22	OCEAN GATE	0.366	0.040	0.014	0.013	0.832	0.435	0.000	0.827	0.000	0.000	2.527	2.404	22
23	PINE BEACH	0.395	0.044	0.016	0.014	0.000	1.090	0.000	0.807	0.000	0.000	2.366	2.086	23
24	PLUMSTED	0.382	0.042	0.015	0.013	1.658	0.000	0.000	0.260	0.020	0.000	2.390	2.177	24
25	PT. PLEASANT BORO	0.364	0.040	0.014	0.013	1.120	0.000	0.000	0.444	0.002	0.000	1.997	1.910	25
26	PT. PLEASANT BEACH	0.370	0.040	0.015	0.013	0.668	0.000	0.000	0.419	0.010	0.000	1.535	1.446	26
27	SEASIDE HEIGHTS	0.348	0.038	0.014	0.012	0.462	0.417	0.000	1.002	0.000	0.000	2.293	2.170	27
28	SEASIDE PARK	0.369	0.041	0.015	0.013	0.056	0.374	0.000	0.522	0.000	0.000	1.390	1.311	28
29	SHIP BOTTOM	0.362	0.040	0.000	0.013	0.000	0.253	0.048	0.344	0.000	0.000	1.060	1.016	29
30	S. TOMS RIVER	0.353	0.039	0.014	0.012	0.000	0.956	0.000	1.529	0.000	0.000	2.903	2.866	30
31	STAFFORD (r)	0.360	0.039	0.014	0.013	0.714	0.240	0.000	0.888	0.010	0.000	2.278	2.203	31
32	SURF CITY	0.380	0.041	0.000	0.013	0.000	0.251	0.051	0.279	0.000	0.000	1.015	0.931	32
33	TUCKERTON	0.347	0.038	0.014	0.012	0.751	0.691	0.000	0.698	0.000	0.000	2.551	2.551	33

R - Revaluation, r - Reassessment

2018 ASSESSED VALUE BY CLASSIFICATION

NO.	DISTRICT	CLASS 1 VACANT LAND	CLASS 2 RESIDENTIAL	CLASS 3A FARM REGULAR	CLASS 3B FARM QUALIFIED	CLASS 4A COMMERCIAL	CLASS 4B INDUSTRIAL	CLASS 4C APARTMENT	CLASS 6 COMMUNICATION EQUIPMENT	TOTAL RATABLES	CLASS 15 TOTAL EXEMPT	TOTAL RATABLES & EXEMPT	NO.
1	BARNEGAT	\$ 87,503,500	\$ 2,076,421,500	\$ 4,669,000	\$ 353,200	\$ 137,202,800	\$ 3,189,400	\$ 32,459,100	0	\$ 2,341,798,500	\$ 233,873,200	\$ 2,575,671,700	1
2	BARNEGAT LIGHT	33,208,200	935,636,500	-	-	36,064,300	-	1,156,800	239,552	1,006,305,352	130,319,700	1,136,625,052	2
3	BAY HEAD	36,072,800	1,500,120,600	-	-	63,423,000	-	1,146,300	0	1,600,762,700	164,234,400	1,764,997,100	3
4	BEACH HAVEN	70,975,900	1,864,116,800	-	-	130,357,800	-	15,022,900	317,310	2,080,790,710	60,685,600	2,141,476,310	4
5	BEACHWOOD	8,802,300	762,143,400	-	-	35,593,600	212,200	1,713,000	464,248	808,928,748	113,530,000	922,458,748	5
6	BERKELEY	135,728,900	4,637,597,300	905,300	16,200	280,660,700	16,853,300	60,521,100	3,910,890	5,136,193,690	1,306,073,600	6,442,267,290	6
7	BRICK	175,733,290	8,977,810,020	-	1,200	996,811,098	21,052,688	132,159,600	11,112,562	10,314,680,458	728,278,000	11,042,958,458	7
8	TOMS RIVER	335,187,800	10,318,819,600	3,922,800	82,700	1,936,020,660	63,909,100	242,097,400	24,247,300	12,924,287,360	1,072,353,600	13,996,640,960	8
9	EAGLESWOOD	22,863,600	177,642,500	268,900	39,400	28,898,200	4,271,900	319,200	0	234,303,700	33,731,400	268,035,100	9
10	HARVEY CEDARS	31,513,600	1,212,703,200	-	-	14,959,100	-	-	165,154	1,259,341,054	43,045,600	1,302,386,654	10
11	ISLAND HEIGHTS	13,014,400	313,614,800	-	-	20,576,200	-	489,300	199,075	347,893,775	23,018,800	370,912,575	11
12	JACKSON	150,563,200	5,853,408,520	27,205,211	1,059,400	573,372,000	44,262,300	104,821,500	7,026,896	6,761,719,027	542,657,135	7,304,376,162	12
13	LACEY	103,385,900	3,234,796,950	4,031,600	962,000	315,846,455	190,235,400	4,759,000	-	3,854,017,305	376,813,700	4,230,831,005	13
14	LAKEHURST	1,907,800	111,361,400	-	-	24,773,100	-	2,928,600	1,172,350	142,143,250	50,124,600	192,267,850	14
15	LAKEWOOD	573,540,600	7,094,398,957	3,106,700	58,700	1,043,705,000	755,619,000	412,970,300	0	9,883,399,257	2,062,228,718	11,945,627,975	15
16	LAVALLETTE	37,751,000	1,818,255,074	-	-	37,765,460	-	4,843,100	0	1,898,614,634	40,070,700	1,938,685,334	16
17	LITTLE EGG HARBOR	85,781,700	2,051,978,233	1,711,400	78,769	174,529,129	542,900	2,883,700	-	2,317,505,831	185,938,285	2,503,444,116	17
18	LONG BEACH	250,261,600	7,513,702,465	-	-	139,559,400	-	4,239,500	1,208,393	7,908,971,358	96,687,700	8,005,659,058	18
19	MANCHESTER	99,712,300	2,586,960,854	5,158,200	601,300	310,063,100	24,436,600	259,337,500	3,732,909	3,290,002,763	1,132,496,150	4,422,498,913	19
20	MANTOLOKING	169,427,100	1,209,874,400	-	-	9,555,000	-	-	0	1,388,856,500	7,196,900	1,396,053,400	20
21	OCEAN	34,038,300	1,213,805,300	3,366,100	280,800	63,603,500	925,800	-	0	1,316,039,800	110,158,800	1,426,198,600	21
22	OCEAN GATE	2,467,300	211,070,200	-	-	4,509,000	-	1,106,900	83,246	219,236,646	13,784,700	233,021,346	22
23	PINE BEACH	2,589,000	237,118,600	-	-	7,020,700	-	-	101,167	246,829,467	15,365,600	262,195,067	23
24	PLUMSTED	15,688,900	671,798,200	39,436,500	2,000,500	42,696,700	10,905,200	2,963,200	0	785,489,200	203,534,500	989,023,700	24
25	PT. PLEASANT BORO	27,272,800	2,970,370,000	-	-	236,855,310	-	23,838,400	0	3,258,336,510	173,762,900	3,432,099,410	25
26	PT. PLEASANT BEACH	75,781,100	1,583,146,300	-	-	333,976,700	-	12,710,100	0	2,005,614,200	114,649,400	2,120,263,600	26
27	SEASIDE HEIGHTS	24,205,000	397,426,800	-	-	189,130,300	-	26,644,900	0	637,407,000	84,865,300	722,272,300	27
28	SEASIDE PARK	29,031,300	1,052,081,300	-	-	35,125,100	-	7,881,800	0	1,124,119,500	179,016,300	1,303,135,800	28
29	SHIP BOTTOM	27,642,400	1,178,083,700	-	-	115,331,740	-	3,149,400	205,811	1,324,413,051	71,037,107	1,395,450,158	29
30	S. TOMS RIVER	3,289,400	185,021,200	-	-	33,748,400	274,600	-	241,981	222,575,581	22,654,800	245,230,381	30
31	STAFFORD (r)	70,768,300	3,546,662,300	755,000	74,300	534,318,500	693,100	9,983,500	4,968,411	4,168,223,411	394,369,228	4,562,592,639	31
32	SURF CITY	16,654,900	1,502,550,800	-	-	75,926,900	-	240,200	817,895	1,596,190,695	50,437,900	1,646,628,595	32
33	TUCKERTON	25,824,900	326,198,700	17,400	3,000	36,541,800	-	18,614,000	0	407,199,800	47,405,900	454,605,700	33
TOTALS		\$ 2,778,189,090	\$ 79,326,696,473	\$ 94,574,111	\$ 5,611,469	\$ 8,018,520,752	\$ 1,137,383,488	\$ 1,391,000,300	\$ 60,215,150	\$ 92,812,190,833	\$ 9,884,400,223	\$ 102,696,591,056	

R - Revaluation, r - Reassessment

2018 NUMBER OF PARCELS BY CLASSIFICATION

NO.	DISTRICT	CLASS 1 VACANT LAND	CLASS 2 RESIDENTIAL	CLASS 3A FARM REGULAR	CLASS 3B FARM QUALIFIED	CLASS 4A COMMERCIAL	CLASS 4B INDUSTRIAL	CLASS 4C APARTMENT	CLASS 6 COMMUNICATION EQUIPMENT	TOTAL RATABLES	CLASS 15 EXEMPT TOTAL	TOTAL RATABLES & EXEMPT	NO.
1	BARNEGAT	3,152	8,695	16	33	220	8	2	1	12,127	1230	13,357	1
2	BARNEGAT LIGHT	69	1,186	-	-	41	-	2	1	1,299	52	1,351	2
3	BAY HEAD	54	961	-	-	38	-	1	1	1,055	32	1,087	3
4	BEACH HAVEN	471	2,256	-	-	113	-	11	1	2,852	83	2,935	4
5	BEACHWOOD	201	3,743	-	-	78	1	4	1	4,028	268	4,296	5
6	BERKELEY	3,134	23,173	2	2	220	19	9	1	26,560	2,032	28,592	6
7	BRICK	1,257	30,497	-	1	771	38	17	3	32,584	967	33,551	7
8	TOMS RIVER	2,082	37,884	12	22	1,537	43	33	2	41,615	883	42,498	8
9	EAGLESWOOD	330	709	1	7	96	4	1	-	1,148	319	1,467	9
10	HARVEY CEDARS	50	1,180	-	-	26	-	-	1	1,257	63	1,320	10
11	ISLAND HEIGHTS	66	812	-	-	31	-	1	1	911	33	944	11
12	JACKSON	1,415	17,910	71	99	253	49	17	3	19,817	942	20,759	12
13	LACEY	3,364	11,696	8	20	310	47	1	-	15,446	2,852	18,298	13
14	LAKEHURST	40	698	-	-	61	-	3	1	803	57	860	14
15	LAKEWOOD	3,068	21,706	6	15	583	171	94	-	25,643	2,030	27,673	15
16	LAVALLETTE	70	2,590	-	-	71	-	7	1	2,739	24	2,763	16
17	LITTLE EGG HARBOR	1,370	10,264	5	20	186	2	2	-	11,849	1,238	13,087	17
18	LONG BEACH	947	7,991	-	-	144	-	4	1	9,087	207	9,294	18
19	MANCHESTER	2,373	16,158	17	38	136	10	31	1	18,764	2,952	21,716	19
20	MANTOLOKING	92	471	-	-	4	-	-	1	568	8	576	20
21	OCEAN	500	4,515	9	46	115	1	-	-	5,186	730	5,916	21
22	OCEAN GATE	37	1,052	-	-	13	-	3	1	1,106	41	1,147	22
23	PINE BEACH	26	885	-	-	18	-	-	1	930	51	981	23
24	PLUMSTED	281	2,423	108	142	97	9	8	-	3,068	187	3,255	24
25	PT. PLEASANT BORO	157	7,715	-	-	313	-	13	1	8,199	145	8,344	25
26	PT. PLEASANT BEACH	203	2,858	-	-	255	-	5	1	3,322	74	3,396	26
27	SEASIDE HEIGHTS	97	1,772	-	-	155	-	57	1	2,082	156	2,238	27
28	SEASIDE PARK	63	1,913	-	-	49	-	13	1	2,039	80	2,119	28
29	SHIP BOTTOM	79	1,844	-	-	139	-	3	1	2,066	57	2,123	29
30	S. TOMS RIVER	49	1,120	-	-	56	1	-	1	1,227	62	1,289	30
31	STAFFORD (r)	1,494	12,762	3	20	437	1	5	1	14,723	963	15,686	31
32	SURF CITY	40	2,137	-	-	93	-	1	1	2,272	38	2,310	32
33	TUCKERTON	267	1,511	1	1	95	-	3	1	1,879	157	2,036	33
TOTALS		26,898	243,087	259	466	6,754	404	351	32	278,251	19,013	297,264	

R - Revaluation, r - Reassessment

2018 OCEAN COUNTY TAX ASSESSORS

NO.	TAXING DISTRICT	ASSESSOR	ADDRESS	TELEPHONE	FAX	NO.
1	Barnegat Twp	Kristen Peel	900 W Bay Ave, Barnegat, NJ 08005	609 698-0080	609 698-6988	1
2	Barnegat Light Bor	Bernard C. Haney	10 East 7th St, Barnegat Light, NJ 08006	609 494-9196	609 494-4827	2
3	Bay Head Bor	Michael Imbriaco	83 Bridge Ave, Bay Head, NJ 08742	732 892-8920	732 899-5174	3
4	Beach Haven Bor	Tracy Hafner	300 Engleside Ave, Beach Haven, NJ 08008	609 492-0111	609 492-1109	4
5	Beachwood Bor	Raymond C. Hall	1600 Pinewald Rd, Beachwood, NJ 08722	732 286-6000	732 349-8390	5
6	Berkeley Twp	Eric Zanetti	627 Pinewald-Keswick Rd, Bayville, NJ 08721	732 244-7400	732 341-5944	6
7	Brick Twp	Irene Raftery	401 Chambers Bridge Rd, Brick, NJ 08723	732 262-1000	732 262-9687	7
8	Toms River Twp	Richard T. Kenny, Jr.	33 Washington St, Toms River, NJ 08754	732 341-1000	732 797-3848	8
9	Eagleswood Twp	James A. Mancini	146 Division St, West Creek, NJ 08092	609 296-3054	609 296-4649	9
10	Harvey Cedars Bor	Bernard C. Haney	7606 Long Beach Blvd, Harvey Cedars, NJ 08008	609 361-6000	609 494-2335	10
11	Island Heights Bor	Martin W. Lynch	PO Box 797, Island Heights, NJ 08732	732 270-6909	732 270-8586	11
12	Jackson Twp	Toni Nagle-Rowe	95 W Veteran's Hwy, Jackson, NJ 08527	732 928-1200	732 928-3505	12
13	Lacey Twp	Albert Cerone	818 W Lacey Rd, Forked River, NJ 08731	609 693-1100	609 693-4803	13
14	Lakehurst Bor	Martin W. Lynch	5 Union Ave, Lakehurst, NJ 08733	732 657-4161	732 657-8272	14
15	Lakewood Twp	Ed Seeger, Jr.	231 Third St, Lakewood, NJ 08701	732 364-2500	732 994-4564	15
16	Lavallette Bor	Sharon Morgan	1306 Grand Central Ave, Lavallette, NJ 08735	732 793-7477	732 830-8248	16
17	Little Egg Harbor Twp	Joseph J. Sorrentino	665 Radio Rd, Little Egg Harbor, NJ 08087	609 296-7241	609 296-5352	17
18	Long Beach Twp	Tracy Hafner	6805 Long Beach Blvd, Brant Beach, NJ 08008	609 361-1000	609 361-8501	18
19	Manchester Twp	Martin W. Lynch	1 Colonial Dr, Manchester, NJ 08759	732 657-8121	732 657-7237	19
20	Mantoloking Bor	Gary Dal Corso	PO Box 4391, Brick, NJ 08723 (Temporary)	732 475-6983	732-475-7601	20
21	Ocean Twp	Martin W. Lynch	50 Railroad Ave, Waretown, NJ 08758	609 693-3280	609 242-8672	21
22	Ocean Gate Bor	Eric Zanetti	801 Ocean Gate Ave, CN 100, Ocean Gate, NJ 08740	732 269-3166	732 269-2472	22
23	Pine Beach Bor	Raymond C. Hall	599 Pennsylvania Ave, Pine Beach, NJ 08741	732 349-6425	732 240-0533	23
24	Plumsted Twp	Maureen S. Francis	121 Evergreen Rd, New Egypt, NJ 08533	609 758-1518	609 758-0123	24
25	Point Pleasant Bor	Robyn Palughi	2233 Bridge Ave, Point Pleasant, NJ 08742	732 892-3447	732 899-2655	25
26	Point Pleasant Beach Bor	Frederick R. Millman	416 New Jersey Ave, Point Pleasant Beach, NJ 08742	732 892-1118	732 899-8819	26
27	Seaside Heights Bor	Eric Zanetti	901 Boulevard, Seaside Heights, NJ 08751	732 793-9100	732 793-0319	27
28	Seaside Park Bor	Gary Dal Corso	1701 N Ocean Ave, Seaside Park, NJ 08752	732 793-3700	732 793-3737	28
29	Ship Bottom Bor	Walter Higgins	1621 Long Beach Blvd, Ship Bottom, NJ 08008	609 494-2171	609 494-7534	29
30	South Toms River Bor	Casey Johnson	19 Double Trouble Rd, South Toms River, NJ 08757	732 349-0403	732 349-5266	30
31	Stafford Twp	James A. Mancini	260 E Bay Ave, Manahawkin, NJ 08050	609 597-1000	609 242-8223	31
32	Surf City Bor	Walter Higgins	813 N Long Beach Blvd, Surf City, NJ 08008	609 494-3554	609 361-9746	32
33	Tuckerton Bor	Ed Seeger, Jr.	420 E Main St, Tuckerton, NJ 08087	609 848-4406	609 296-4708	33

2018 OCEAN COUNTY TAX COLLECTORS

NO.	TAXING DISTRICT	COLLECTOR	ADDRESS	TELEPHONE	FAX	NO.
1	Barneget Twp	Crystal Brinson	900 W Bay Ave, Barneget, NJ 08005	609 698-0080	609 698-8746	1
2	Barneget Light Bor	Brenda Kuhn	10 East 7th St, Barneget Light, NJ 08006	609 494-9196	609 494-4827	2
3	Bay Head Bor	John Antonides	83 Bridge Ave, Bay Head, NJ 08742	732 892-8920	732 899-5174	3
4	Beach Haven Bor	Sharon Voisine	300 Engleside Ave, Beach Haven, NJ 08008	609 492-0111	609 492-1109	4
5	Beachwood Bor	Wendy Prior	1600 Pinewald Rd, Beachwood, NJ 08722	732 286-6000	732 349-8390	5
6	Berkeley Twp	Maureen Cosgrove	627 Pinewald-Keswick Rd, Bayville, NJ 08721	732 244-7400	732 818-0372	6
7	Brick Twp	Jo Anne Lambusta	401 Chambers Bridge Rd, Brick, NJ 08723	732 262-1000	732 477-3746	7
8	Toms River Twp	Carl Dileo	33 Washington St, Toms River, NJ 08754	732 341-1000	732 505-1886	8
9	Eagleswood Twp	Sandy Cramer	146 Division St, West Creek, NJ 08092	609 296-3054	609 296-4649	9
10	Harvey Cedars Bor	Laura Cohen	7606 Long Beach Blvd, Harvey Cedars, NJ 08008	609 361-6000	609 494-2335	10
11	Island Heights Bor	Wendy J. Prior	PO Box 797, Island Heights, NJ 08732	732 270-6909	732 270-8586	11
12	Jackson Twp	Michael Campbell	95 W Veteran's Hwy, Jackson, NJ 08527	732 928-1200	732 928-5287	12
13	Lacey Twp	Trisha Greco	818 W Lacey Rd, Forked River, NJ 08731	609 693-1100	609 971-5953	13
14	Lakehurst Bor	John Antonides	5 Union Ave, Lakehurst, NJ 08733	732 657-4161	732 657-8272	14
15	Lakewood Twp	Effie Pressley	231 Third St, Lakewood, NJ 08701	732 364-2500	732 905-5978	15
16	Lavallette Bor	Christine Sierfeld	1306 Grand Central Ave, Lavallette, NJ 08735	732 793-7477	732 830-8248	16
17	Little Egg Harbor Twp	Dayna Wilson	665 Radio Rd, Little Egg Harbor, NJ 08087	609 296-7241	609 296-8516	17
18	Long Beach Twp	Dawn Annarumma	6805 Long Beach Blvd, Brant Beach, NJ 08008	609 361-1000	609 361-8256	18
19	Manchester Twp	Andrea Gaskill	1 Colonial Dr, Manchester, NJ 08759	732 657-8121	732 408-0370	19
20	Mantoloking Bor	April Yezzi	PO Box 4391, Brick, NJ 08723 (Temporary)	732 475-6983	732 475-7671	20
21	Ocean Twp	Crystal Brinson	50 Railroad Ave, Waretown, NJ 08758	609 693-3280	609 242-8672	21
22	Ocean Gate Bor	Elizabeth Barger	801 Ocean Gate Ave, CN 100, Ocean Gate, NJ 08740	732 269-3166	732 269-6446	22
23	Pine Beach Bor	Christine R. Dehnz	599 Pennsylvania Ave, Pine Beach, NJ 08741	732 349-6425	732 240-0533	23
24	Plumsted Twp	Scott Pezarras	121 Evergreen Rd, New Egypt, NJ 08533	609 758-1518	609 758-0123	24
25	Point Pleasant Bor	Jennifer Burr	2233 Bridge Ave, Point Pleasant, NJ 08742	732 892-3447	732 899-2655	25
26	Point Pleasant Beach Bor	Christine L. Riehl	416 New Jersey Ave, Point Pleasant Beach, NJ 08742	732 892-1118	732 899-8819	26
27	Seaside Heights Bor	Laura Giovene	901 Boulevard, Seaside Heights, NJ 08751	732 793-9100	732 793-0319	27
28	Seaside Park Bor	Anne Rice	1701 N Ocean Ave, Seaside Park, NJ 08752	732 793-3700	732 793-3737	28
29	Ship Bottom Bor	Dawn Annarumma	1621 Long Beach Blvd, Ship Bottom, NJ 08008	609 494-2171	609 494-7763	29
30	South Toms River Bor	Stephan Gallagher	19 Double Trouble Rd, South Toms River, NJ 08757	732 349-0403	732 349-5266	30
31	Stafford Twp	Margaret Favorito	260 E Bay Ave, Manahawkin, NJ 08050	609 597-1000	609 242-8221	31
32	Surf City Bor	Carrie Haberstroh	813 N Long Beach Blvd, Surf City, NJ 08008	609 494-3554	609 361-9746	32
33	Tuckerton Bor	Effie Pressley	420 E Main St, Tuckerton, NJ 08087	609 296-4900	609 296-4708	33