

# **OCEAN COUNTY 2024 ABSTRACT OF RATABLES**

OCEAN COUNTY  
1850  
COURT HOUSE

## **OCEAN COUNTY BOARD OF TAXATION**

**Nicholas C. Montenegro, Esq., President**

**Benjamin H. Mabie, III, Esq., Vice President**

**Glenn Harrison, Esq. • Lisa Hodgson Henson**

**Robert Kirwan, CTA**

**Chelsea Skuby, County Tax Administrator**

**Christine Allen, Asst. Tax Administrator**

**2024 ABSTRACT OF RATABLES FOR THE COUNTY OF OCEAN**

NO.	TAXING DISTRICTS	1		2	3	4	5	6	NO.
		TAXABLE VALUE							
		(A)	(B)						
		LAND	IMPROVEMENTS (INCLUDES PARTIAL EXEMPTIONS & ABATEMENTS)	TAXABLE VALUE OF LAND AND IMPROVEMENTS (COL 1A +1B)	TOTAL TAXABLE VALUE OF PARTIAL EXEMPTIONS & ABATEMENTS (ASSESSED VAL)	NET TAXABLE VALUE OF LAND & IMPROVEMENTS (COL 2 - 3)	TAXABLE VALUE COMMUNICATION EQUIPMENT c 138, L 1966	NET TAXABLE VALUE (COL 4 + 5)	
1	BARNEGAT	1,039,101,800	1,668,034,100	2,707,135,900	50,000	2,707,085,900	0	2,707,085,900	1
2	BARNEGAT LIGHT	664,497,400	399,486,300	1,063,983,700	0	1,063,983,700	0	1,063,983,700	2
3	BAY HEAD	1,129,616,600	543,187,600	1,672,804,200	0	1,672,804,200	0	1,672,804,200	3
4	BEACH HAVEN	1,572,510,500	615,835,600	2,188,346,100	0	2,188,346,100	0	2,188,346,100	4
5	BEACHWOOD	317,847,200	511,445,100	829,292,300	0	829,292,300	0	829,292,300	5
6	BERKELEY	2,247,311,825	3,147,132,975	5,394,444,800	0	5,394,444,800	0	5,394,444,800	6
7	BRICK	5,448,800,200	5,127,008,800	10,575,809,000	0	10,575,809,000	0	10,575,809,000	7
8	TOMS RIVER	8,762,227,900	11,678,165,400	20,440,393,300	209,900	20,440,183,400	0	20,440,183,400	8
9	EAGLESWOOD	116,030,700	124,186,400	240,217,100	0	240,217,100	0	240,217,100	9
10	HARVEY CEDARS	895,007,300	452,800,900	1,347,808,200	0	1,347,808,200	0	1,347,808,200	10
11	ISLAND HEIGHTS	190,931,300	190,753,300	381,684,600	0	381,684,600	0	381,684,600	11
12	JACKSON	2,532,269,550	4,694,665,350	7,226,934,900	0	7,226,934,900	0	7,226,934,900	12
13	LACEY	1,680,846,000	2,348,349,100	4,029,195,100	48,500	4,029,146,600	0	4,029,146,600	13
14	LAKEHURST	69,839,400	164,253,700	234,093,100	0	234,093,100	0	234,093,100	14
15	LAKEWOOD	4,213,642,400	6,935,710,400	11,149,352,800	1,795,500	11,147,557,300	0	11,147,557,300	15
16	LAVALLETTE	1,626,200,000	807,210,400	2,433,410,400	0	2,433,410,400	0	2,433,410,400	16
17	LITTLE EGG HARBOR	897,203,100	1,492,619,200	2,389,822,300	0	2,389,822,300	0	2,389,822,300	17
18	LONG BEACH	6,914,534,600	3,965,179,800	10,879,714,400	0	10,879,714,400	0	10,879,714,400	18
19	MANCHESTER	1,316,838,400	2,944,990,600	4,261,829,000	14,200	4,261,814,800	0	4,261,814,800	19
20	MANTOLOKING	893,891,600	667,571,800	1,561,463,400	0	1,561,463,400	0	1,561,463,400	20
21	OCEAN (r)	868,852,600	1,423,478,600	2,292,331,200	0	2,292,331,200	0	2,292,331,200	21
22	OCEAN GATE (r)	216,909,700	238,118,100	455,027,800	0	455,027,800	0	455,027,800	22
23	PINE BEACH	151,442,200	233,365,200	384,807,400	0	384,807,400	0	384,807,400	23
24	PLUMSTED	329,676,200	457,041,300	786,717,500	48,600	786,668,900	0	786,668,900	24
25	PT. PLEASANT BORO	1,907,181,800	1,484,778,000	3,391,959,800	92,100	3,391,867,700	0	3,391,867,700	25
26	PT. PLEASANT BEACH	1,405,086,300	669,027,300	2,074,113,600	0	2,074,113,600	0	2,074,113,600	26
27	SEASIDE HEIGHTS	368,058,600	327,967,400	696,026,000	0	696,026,000	0	696,026,000	27
28	SEASIDE PARK	835,489,600	337,908,400	1,173,398,000	0	1,173,398,000	0	1,173,398,000	28
29	SHIP BOTTOM	840,157,700	614,044,000	1,454,201,700	0	1,454,201,700	0	1,454,201,700	29
30	S. TOMS RIVER	87,236,600	143,226,200	230,462,800	0	230,462,800	0	230,462,800	30
31	STAFFORD	1,710,945,100	2,772,868,000	4,483,813,100	387,300	4,483,425,800	0	4,483,425,800	31
32	SURF CITY	1,269,271,300	788,233,300	2,057,504,600	0	2,057,504,600	0	2,057,504,600	32
33	TUCKERTON	154,996,900	286,496,300	441,493,200	0	441,493,200	0	441,493,200	33
	COUNTY TOTALS	52,674,452,375	58,255,138,925	110,929,591,300	2,646,100	110,926,945,200	0	110,926,945,200	

R - Revaluation, r - Reassessment



**2024 ABSTRACT OF RATABLES FOR THE COUNTY OF OCEAN**

NO.	TAXING DISTRICTS	7	8	9		10		11	NO.
		GEN. TAX RATE PER \$100	COUNTY EQUAL RATIO R.S. 54:3-17 - 19	(A) TRUE VALUE OF UEZ ABATEMENT EXPIRED	(B) TRUE VALUE OF CLASS II RAILROADS	EQUALIZATION		NET VALUATION FOR COUNTY TAX APPORTIONMENT (COL 6+9A+9B-10A+10B)	
						(A) AMOUNTS DEDUCTED R.S. 54:3-17 - 19	(B) AMOUNTS ADDED R.S. 54:3-17 - 19 & R.S. 54:11D-7		
1	BARNEGAT	\$ 2.977	65.57	-	-	-	1,422,139,998	\$ 4,129,225,898	1
2	BARNEGAT LIGHT	1.008	61.27	-	-	-	673,419,784	1,737,403,484	2
3	BAY HEAD	1.010	67.52	-	-	-	805,838,695	2,478,642,895	3
4	BEACH HAVEN	1.312	58.61	-	-	-	1,559,256,119	3,747,602,219	4
5	BEACHWOOD	2.904	61.77	-	-	-	513,829,723	1,343,122,023	5
6	BERKELEY	2.411	62.64	-	-	-	3,223,221,932	8,617,666,732	6
7	BRICK	2.534	65.34	-	-	-	5,621,364,997	16,197,173,997	7
8	TOMS RIVER	1.770	85.07	-	-	-	3,632,558,664	24,072,742,064	8
9	EAGLESWOOD	2.753	75.58	-	-	-	77,822,569	318,039,669	9
10	HARVEY CEDARS	1.125	63.47	-	-	-	776,117,614	2,123,925,814	10
11	ISLAND HEIGHTS	2.129	73.03	-	-	-	141,312,873	522,997,473	11
12	JACKSON	2.554	60.56	-	-	-	4,714,110,530	11,941,045,430	12
13	LACEY	2.534	70.37	-	-	-	1,698,745,294	5,727,891,894	13
14	LAKEHURST	2.193	101.55	-	-	(3,146,226)	-	230,946,874	14
15	LAKEWOOD	2.374	60.73	-	-	-	7,298,333,141	18,445,890,441	15
16	LAVALLETTE	0.946	68.41	-	-	-	1,125,235,419	3,558,645,819	16
17	LT. EGG HARBOR	2.891	64.35	-	-	-	1,325,144,816	3,714,967,116	17
18	LONG BEACH	0.893	74.56	-	-	-	3,715,898,249	14,595,612,649	18
19	MANCHESTER	2.455	64.93	-	-	-	2,304,141,938	6,565,956,738	19
20	MANTOLOKING	0.858	63.73	-	-	-	888,852,940	2,450,316,340	20
21	OCEAN	1.509	104.30	-	-	(93,759,284)	-	2,198,571,916	21
22	OCEAN GATE	1.644	107.25	-	-	(30,612,946)	-	424,414,854	22
23	PINE BEACH	1.870	90.03	-	-	-	42,785,705	427,593,105	23
24	PLUMSTED	2.765	67.02	-	-	-	388,191,853	1,174,860,753	24
25	PT. PLEASANT BORO	2.287	65.74	-	-	-	1,772,359,984	5,164,227,684	25
26	PT. PLEASANT BEACH	1.718	66.14	-	-	-	1,070,093,157	3,144,206,757	26
27	SEASIDE HEIGHTS	2.834	61.17	-	-	-	449,244,609	1,145,270,609	27
28	SEASIDE PARK	1.636	69.41	-	-	-	518,707,776	1,692,105,776	28
29	SHIP BOTTOM	1.205	61.58	-	-	-	910,200,193	2,364,401,893	29
30	S. TOMS RIVER	3.286	66.56	-	-	-	116,577,293	347,040,093	30
31	STAFFORD	2.483	60.96	-	-	-	2,873,269,123	7,356,694,923	31
32	SURF CITY	1.043	65.36	-	-	-	1,091,896,356	3,149,400,956	32
33	TUCKERTON	3.098	67.60	-	-	-	213,350,389	654,843,589	33
COUNTY TOTALS						\$ (127,518,456)	\$ 50,964,021,733	\$ 161,763,448,477	

**2024 ABSTRACT OF RATABLES FOR THE COUNTY OF OCEAN**

NO.	TAXING DISTRICTS	12 SECTION A								NO.
		(I)  TOTAL COUNTY TAXES APPORTIONED	(II)				(III)  NET COUNTY TAXES APPORTIONED	(IV)  MUNICIPAL BUDGET STATE AID R.S. 52:27D- 118.4	(V)  NET COUNTY TAXES APPORTIONED LESS STATE AID	
			ADJUSTMENTS RESULTING FROM							
			(A) EQUAL TABLE APPEALS		(B) APPEALS & CORRECTIONS					
			R.S. 54:51A-4		R.S.54:4-49 & R.S. 54:4-53					
			DEDUCT OVERPAY	ADD UNDERPAY	DEDUCT OVERPAY	ADD UNDERPAY				
1	BARNEGAT	\$ 11,645,601.29	-	-	\$ 5,351.29	-	\$ 11,640,250.00	-	\$ 11,640,250.00	1
2	BARNEGAT LIGHT	4,899,976.11	-	-	1,063.30	-	4,898,912.81	-	4,898,912.81	2
3	BAY HEAD	6,990,483.84	-	-	-	-	6,990,483.84	-	6,990,483.84	3
4	BEACH HAVEN	10,569,313.07	-	-	-	-	10,569,313.07	-	10,569,313.07	4
5	BEACHWOOD	3,787,989.31	-	-	-	-	3,787,989.31	-	3,787,989.31	5
6	BERKELEY	24,304,291.73	-	-	3,362.49	-	24,300,929.24	-	24,300,929.24	6
7	BRICK	45,680,676.02	-	-	65,500.81	-	45,615,175.21	-	45,615,175.21	7
8	TOMS RIVER	67,892,036.68	-	-	79,508.24	-	67,812,528.44	-	67,812,528.44	8
9	EAGLESWOOD	896,963.08	-	-	188.84	-	896,774.24	-	896,774.24	9
10	HARVEY CEDARS	5,990,079.94	-	-	3,636.57	-	5,986,443.37	-	5,986,443.37	10
11	ISLAND HEIGHTS	1,475,002.87	-	-	299.91	-	1,474,702.96	-	1,474,702.96	11
12	JACKSON	33,677,172.80	-	-	2,246.18	-	33,674,926.62	-	33,674,926.62	12
13	LACEY	16,154,297.90	-	-	50,051.87	-	16,104,246.03	-	16,104,246.03	13
14	LAKEHURST	651,336.42	-	-	193.86	-	651,142.56	-	651,142.56	14
15	LAKEWOOD	52,022,701.32	-	-	54,632.46	-	51,968,068.86	-	51,968,068.86	15
16	LAVALLETTE	10,036,401.83	-	-	-	-	10,036,401.83	-	10,036,401.83	16
17	LT. EGG HARBOR	10,477,272.72	-	-	1,924.01	-	10,475,348.71	-	10,475,348.71	17
18	LONG BEACH	41,163,813.69	-	-	2,428.70	-	41,161,384.99	-	41,161,384.99	18
19	MANCHESTER	18,517,881.12	-	-	252.53	-	18,517,628.59	-	18,517,628.59	19
20	MANTOLOKING	6,910,594.83	-	-	3,267.67	-	6,907,327.16	-	6,907,327.16	20
21	OCEAN	6,200,603.35	-	-	435.75	-	6,200,167.60	-	6,200,167.60	21
22	OCEAN GATE	1,196,971.61	-	-	-	-	1,196,971.61	-	1,196,971.61	22
23	PINE BEACH	1,205,935.19	-	-	650.51	-	1,205,284.68	-	1,205,284.68	23
24	PLUMSTED	3,313,444.27	-	-	46.20	-	3,313,398.07	-	3,313,398.07	24
25	PT. PLEASANT BORO	14,564,603.17	-	-	13,088.06	-	14,551,515.11	-	14,551,515.11	25
26	PT. PLEASANT BCH	8,867,564.81	-	-	4,393.78	-	8,863,171.03	-	8,863,171.03	26
27	SEASIDE HEIGHTS	3,229,991.58	-	-	10,370.98	-	3,219,620.60	-	3,219,620.60	27
28	SEASIDE PARK	4,772,223.58	-	-	1,311.96	-	4,770,911.62	-	4,770,911.62	28
29	SHIP BOTTOM	6,668,291.45	-	-	3,411.16	-	6,664,880.29	-	6,664,880.29	29
30	S. TOMS RIVER	978,752.59	-	-	-	-	978,752.59	-	978,752.59	30
31	STAFFORD	20,747,989.58	-	-	17,338.11	-	20,730,651.47	-	20,730,651.47	31
32	SURF CITY	8,882,213.94	-	-	-	5,350.00	8,887,563.94	-	8,887,563.94	32
33	TUCKERTON	1,846,852.11	-	-	1,967.56	-	1,844,884.55	-	1,844,884.55	33
	COUNTY TOTALS	\$ 456,219,323.80	\$ -	\$ -	\$ 326,922.80	\$ 5,350.00	\$ 455,897,751.00	\$ -	\$ 455,897,751.00	

**2024 ABSTRACT OF RATABLES FOR THE COUNTY OF OCEAN**

NO.	TAXING DISTRICTS	12 SECTION B			12 SECTION C				NO.
		(A)  COUNTY LIBRARY TAXES APPORTIONED	(B)  COUNTY HEALTH SERVICE TAXES APPORTIONED R.S.26:3A2-19	(C)  COUNTY OPEN SPACE TAXES APPORTIONED R.S. 40:12-16-19	LOCAL TAXES TO BE RAISED FOR				
					(I)				
					DISTRICT SCHOOL PURPOSES				
					(A) DISTRICT SCHOOL ADJUSTED FOR BPP	(B) REG. CONSOL.	(C) LOCAL SCHOOL		
1	BARNEGAT	\$ 1,178,919.13	\$ 684,412.37	\$ 495,224.49	\$ 40,019,898.00	\$ -	\$ -	1	
2	BARNEGAT LIGHT	496,152.80	-	208,416.82	-	1,787,358.00	530,675.00	2	
3	BAY HEAD	707,975.76	411,005.34	297,394.27	3,948,697.00	-	-	3	
4	BEACH HAVEN	-	-	449,647.43	2,162,966.00	5,249,781.00	-	4	
5	BEACHWOOD	383,636.48	222,714.75	161,151.41	-	10,504,600.00	-	5	
6	BERKELEY	2,461,148.82	1,428,784.31	1,033,839.00	32,509,654.00	27,829,364.00	-	6	
7	BRICK	4,619,805.77	2,682,409.18	1,940,868.13	128,176,318.00	-	-	7	
8	TOMS RIVER	6,868,088.80	3,987,469.99	2,885,267.04	-	187,773,237.00	-	8	
9	EAGLESWOOD	90,823.98	52,726.23	38,151.62	2,920,321.00	1,525,240.00	-	9	
10	HARVEY CEDARS	606,311.89	-	254,684.77	-	3,466,817.00	651,422.00	10	
11	ISLAND HEIGHTS	149,355.53	86,705.84	62,738.35	2,718,175.00	1,478,304.00	-	11	
12	JACKSON	3,410,509.70	1,979,925.27	1,432,631.49	105,818,857.00	-	-	12	
13	LACEY	1,630,692.02	947,850.52	685,486.89	61,201,002.00	-	-	13	
14	LAKEHURST*	65,946.95	38,284.35	27,702.09	1,522,291.00	-	-	14	
15	LAKEWOOD	5,263,343.28	3,055,824.74	2,211,085.59	115,081,975.00	-	-	15	
16	LAVALLETTE	1,016,457.43	590,090.02	426,975.93	4,370,164.00	-	-	16	
17	LT. EGG HARBOR	1,060,920.38	615,907.30	445,656.42	15,737,044.00	19,048,748.00	-	17	
18	LONG BEACH	4,168,710.45	-	1,751,128.21	-	22,379,846.00	4,452,336.00	18	
19	MANCHESTER	1,875,412.59	1,088,744.73	787,791.27	54,471,723.00	-	-	19	
20	MANTOLOKING	699,573.47	406,131.59	293,865.72	267,756.00	-	-	20	
21	OCEAN	627,938.03	364,540.19	263,772.74	15,402,153.00	-	-	21	
22	OCEAN GATE	121,225.78	70,375.92	50,922.44	2,294,249.00	1,215,077.00	-	22	
23	PINE BEACH	122,069.79	70,867.89	51,278.62	-	3,341,175.00	-	23	
24	PLUMSTED	335,571.55	194,811.35	140,961.10	15,088,955.00	-	-	24	
25	PT. PLEASANT BORO	1,473,750.68	855,630.72	619,126.02	43,351,311.00	-	-	25	
26	PT. PLEASANT BEACH	897,644.17	521,135.76	377,079.87	15,007,619.00	-	-	26	
27	SEASIDE HEIGHTS	326,056.75	189,371.04	137,031.98	4,314,000.00	3,675,885.00	-	27	
28	SEASIDE PARK	483,192.38	280,512.14	202,969.60	578,836.00	5,451,371.00	-	28	
29	SHIP BOTTOM	675,018.29	-	283,551.83	-	3,276,523.00	725,634.00	29	
30	S. TOMS RIVER	99,125.20	57,545.74	41,638.81	-	2,559,018.00	-	30	
31	STAFFORD	2,099,406.10	1,219,039.54	882,071.27	33,522,929.00	10,058,460.00	-	31	
32	SURF CITY	900,072.90	-	378,087.63	-	5,469,817.00	966,781.00	32	
33	TUCKERTON	186,861.15	108,483.18	78,488.15	3,992,465.00	3,356,529.00	-	33	
	COUNTY TOTALS	\$ 45,101,718.00	\$ 22,211,300.00	\$ 19,396,687.00	\$ 704,479,358.00	\$ 319,447,150.00	\$ 7,326,848.00		

\* - Explanation on Sheet 11

**2024 ABSTRACT OF RATABLES FOR THE COUNTY OF OCEAN**

NO.	TAXING DISTRICTS	12 SECTION C			12 SECTION D
		LOCAL TAXES TO BE RAISED FOR			TOTAL LEVY ON WHICH TAX RATE IS COMPUTED  COLS 12A(V) +12B(A), 12B(B), 12B(C) + 12CI(A), 12CI(B), 12CI(C) + 12C(II)(A) +12C(II)(B)
		(II)			
		FOR MUNICIPAL PURPOSES			
		(A) LOCAL MUNICIPAL BUDGET ADJUSTED FOR BPP	(B) OPEN SPACE BUDGET	(C) MUNICIPAL LIBRARY	
1	BARNEGAT	\$ 26,298,472.50	\$ 270,708.59	\$ -	\$ 80,587,885.08
2	BARNEGAT LIGHT	2,688,443.63	106,398.37	-	10,716,357.43
3	BAY HEAD	4,535,631.53	-	-	16,891,187.74
4	BEACH HAVEN	9,037,869.39	-	1,230,518.36	28,700,095.25
5	BEACHWOOD	9,014,362.80	-	-	24,074,454.75
6	BERKELEY	39,904,099.72	540,222.74	-	130,008,041.83
7	BRICK	83,835,406.58	1,057,580.90	-	267,927,563.77
8	TOMS RIVER	89,377,095.38	3,066,027.51	-	361,769,714.16
9	EAGLESWOOD	1,087,977.85	-	-	6,612,014.92
10	HARVEY CEDARS	4,054,645.38	134,780.82	-	15,155,105.23
11	ISLAND HEIGHTS	2,152,995.00	-	-	8,122,976.68
12	JACKSON	36,039,725.53	2,168,080.47	-	184,524,656.08
13	LACEY	21,527,481.00	-	-	102,096,758.46
14	LAKEHURST	2,826,665.69	-	-	5,132,032.64
15	LAKEWOOD	86,988,430.57	-	-	264,568,728.04
16	LAVALLETTE	6,563,404.73	-	-	23,003,493.94
17	LT. EGG HARBOR	21,462,280.05	238,982.23	-	69,084,887.09
18	LONG BEACH	22,085,794.56	1,087,971.44	-	97,087,171.65
19	MANCHESTER	27,445,220.13	426,181.00	-	104,612,701.31
20	MANTOLOKING	4,809,018.00	-	-	13,383,671.94
21	OCEAN	11,043,384.60	687,699.36	-	34,589,655.52
22	OCEAN GATE	2,528,020.35	-	-	7,476,842.10
23	PINE BEACH	2,404,983.24	-	-	7,195,659.22
24	PLUMSTED	2,491,032.31	157,333.92	-	21,722,063.30
25	PT. PLEASANT BORO	16,619,888.25	67,837.00	-	77,539,058.78
26	PT. PLEASANT BEACH	9,757,587.52	207,411.00	-	35,631,648.35
27	SEASIDE HEIGHTS	7,862,651.40	-	-	19,724,616.77
28	SEASIDE PARK	7,421,019.96	-	-	19,188,812.70
29	SHIP BOTTOM	5,740,829.72	145,439.76	-	17,511,876.89
30	S. TOMS RIVER	3,836,121.98	-	-	7,572,202.32
31	STAFFORD	42,359,262.78	448,342.58	-	111,320,162.74
32	SURF CITY	4,840,000.00	-	-	21,442,322.47
33	TUCKERTON	4,109,201.21	-	-	13,676,912.24
	COUNTY TOTALS	\$ 622,749,003.34	\$ 10,810,997.69	\$ 1,230,518.36	\$ 2,208,651,331.39

**2024 ABSTRACT OF RATABLES FOR THE COUNTY OF OCEAN**

NO.	TAXING DISTRICTS	SECTION 13							NO.
		REAL PROPERTY EXEMPT FROM TAXATION							
		(A)	(B)	(C)	(D)	(E)	(F)	(G)	
		PUBLIC SCHOOL	OTHER SCHOOL	PUBLIC PROPERTY	CHURCH & CHARITABLE	CEMETERIES & GRAVEYARDS	OTHER EXEMPTS	TOTAL AMOUNT OF EXEMPTS (COL. 13A+13B+13C+13D+13E+13F)	
1	BARNEGAT	\$ 78,649,500	\$ -	\$ 93,414,300	\$ 11,269,000	\$ 397,900	\$ 75,298,700	\$ 259,029,400	1
2	BARNEGAT LIGHT	-	-	125,583,600	2,762,300	-	2,078,800	130,424,700	2
3	BAY HEAD	14,223,300	-	133,567,700	14,599,500	-	1,843,900	164,234,400	3
4	BEACH HAVEN	3,633,800	-	36,595,200	12,294,100	-	16,407,200	68,930,300	4
5	BEACHWOOD	19,365,300	-	81,449,900	4,219,100	-	13,156,200	118,190,500	5
6	BERKELEY	95,282,400	-	1,140,427,400	32,162,900	262,400	72,614,700	1,340,749,800	6
7	BRICK	145,483,600	-	385,434,400	73,179,400	486,800	156,229,500	760,813,700	7
8	TOMS RIVER	367,533,300	4,717,300	428,938,700	221,317,500	24,761,600	250,167,400	1,297,435,800	8
9	EAGLESWOOD	2,018,000	-	26,016,000	2,431,700	494,000	4,274,100	35,233,800	9
10	HARVEY CEDARS	-	-	21,580,200	22,850,500	-	3,167,900	47,598,600	10
11	ISLAND HEIGHTS	4,692,300	-	22,115,100	2,966,800	-	6,663,000	36,437,200	11
12	JACKSON	222,088,500	254,100	227,011,900	32,433,600	578,200	83,463,400	565,829,700	12
13	LACEY	99,950,600	-	164,367,900	40,889,500	999,000	116,618,900	422,825,900	13
14	LAKEHURST	13,509,800	-	52,926,100	15,362,800	82,900	6,184,000	88,065,600	14
15	LAKEWOOD	104,820,400	1,140,374,500	567,934,600	464,607,300	12,004,800	326,245,800	2,615,987,400	15
16	LAVALLETTE	8,269,000	-	41,168,500	15,316,300	-	1,549,800	66,303,600	16
17	LT. EGG HARBOR	43,446,500	-	108,686,900	16,894,500	-	48,653,200	217,681,100	17
18	LONG BEACH	-	6,752,900	85,511,700	28,600,700	-	4,672,300	125,537,600	18
19	MANCHESTER	94,007,700	-	1,001,687,400	90,597,600	2,488,000	152,194,400	1,340,975,100	19
20	MANTOLOKING	-	-	9,992,200	2,608,900	-	-	12,601,100	20
21	OCEAN	24,098,600	-	81,758,900	7,098,900	3,614,800	79,755,400	196,326,600	21
22	OCEAN GATE	7,662,900	-	19,586,700	436,900	-	3,269,300	30,955,800	22
23	PINE BEACH	13,087,300	-	11,468,200	2,043,500	-	3,659,400	30,258,400	23
24	PLUMSTED	42,474,000	-	144,984,500	10,740,300	319,200	107,188,000	305,706,000	24
25	PT. PLEASANT BORO	74,004,100	-	55,596,400	15,071,500	1,603,400	30,842,700	177,118,100	25
26	PT. PLEASANT BEACH	6,400,000	-	80,183,800	16,910,700	-	13,368,500	116,863,000	26
27	SEASIDE HEIGHTS	4,588,200	-	49,811,100	3,985,000	-	24,094,700	82,479,000	27
28	SEASIDE PARK	2,878,000	-	168,749,600	4,251,400	-	6,314,500	182,193,500	28
29	SHIP BOTTOM	10,789,000	-	73,088,600	2,327,100	-	2,210,700	88,415,400	29
30	S. TOMS RIVER	5,669,400	-	9,812,500	3,573,700	-	2,395,600	21,451,200	30
31	STAFFORD	59,055,400	15,765,000	148,062,300	53,307,100	4,301,200	150,277,600	430,768,600	31
32	SURF CITY	8,653,500	-	37,837,500	6,814,100	-	10,804,300	64,109,400	32
33	TUCKERTON	6,649,500	-	16,393,700	12,758,000	921,800	7,417,700	44,140,700	33
	COUNTY TOTALS	\$ 1,582,983,900	\$ 1,167,863,800	\$ 5,651,743,500	\$ 1,246,682,200	\$ 53,316,000	\$ 1,783,081,600	\$ 11,485,671,000	

**2024 ABSTRACT OF RATABLES FOR THE COUNTY OF OCEAN**

NO.	TAXING DISTRICTS	SECTION 14				SECTION 15		NO.
		AMOUNT MISCELLANEOUS REVENUES TO SUPPORT LOCAL BUDGET				DEDUCTIONS ALLOWED		
		(A)	(B)	(C)	(D)	(A)	(B)	
		SURPLUS REVENUE	MISCELLANEOUS REVENUES ANTICIPATED	RECEIPTS FROM DELINQUENT TAXES	TOTAL OF MISCELLANEOUS REVENUES (COL. 14A+14B+14C)	SENIOR CITIZEN DISABLED & SURVIVING SPOUSE c129, L1976	VETERANS & WIDOWS	
1	BARNEGAT	\$ 3,875,000.00	\$ 3,800,368.14	\$ 625,000.00	\$ 8,300,368.14	\$ 29,250.00	\$ 258,000.00	1
2	BARNEGAT LIGHT	514,000.00	1,004,044.11	8,997.26	1,527,041.37	250.00	6,500.00	2
3	BAY HEAD	1,273,000.00	816,422.04	55,000.00	2,144,422.04	500.00	9,500.00	3
4	BEACH HAVEN	3,754,567.88	1,212,906.15	200,000.00	5,167,474.03	1,000.00	8,750.00	4
5	BEACHWOOD	1,542,998.38	2,033,565.44	360,000.00	3,936,563.82	10,000.00	53,250.00	5
6	BERKELEY	7,600,152.64	13,471,206.13	475,000.00	21,546,358.77	313,000.00	628,250.00	6
7	BRICK	10,942,419.10	20,459,699.77	2,500,000.00	33,902,118.87	110,500.00	495,250.00	7
8	TOMS RIVER	20,210,000.00	28,696,179.80	4,500,000.00	53,406,179.80	121,000.00	492,750.00	8
9	EAGLESWOOD	432,500.00	367,880.40	145,000.00	945,380.40	500.00	9,500.00	9
10	HARVEY CEDARS	550,000.00	697,448.07	50,000.00	1,297,448.07	250.00	3,750.00	10
11	ISLAND HEIGHTS	803,500.00	450,577.00	105,000.00	1,359,077.00	1,000.00	9,750.00	11
12	JACKSON	11,370,000.00	10,724,495.20	1,050,000.00	23,144,495.20	32,750.00	281,000.00	12
13	LACEY	4,250,000.00	15,119,764.00	395,000.00	19,764,764.00	45,250.00	214,750.00	13
14	LAKEHURST	740,000.00	1,425,265.41	90,000.00	2,255,265.41	1,500.00	9,750.00	14
15	LAKEWOOD	15,961,000.00	50,481,826.41	5,977,596.33	72,420,422.74	79,250.00	215,250.00	15
16	LAVALLETTE	1,950,000.00	1,685,555.07	105,964.00	3,741,519.07	1,250.00	25,625.00	16
17	LT. EGG HARBOR	1,800,000.00	5,361,637.89	50,000.00	7,211,637.89	37,750.00	216,000.00	17
18	LONG BEACH	4,777,951.28	6,401,717.72	472,036.88	11,651,705.88	1,250.00	40,750.00	18
19	MANCHESTER	3,400,000.00	15,804,752.41	900,000.00	20,104,752.41	473,250.00	721,500.00	19
20	MANTOLOKING	825,000.00	1,344,262.88	46,000.00	2,215,262.88	250.00	3,000.00	20
21	OCEAN	1,200,000.00	2,298,669.96	538,161.93	4,036,831.89	12,000.00	112,250.00	21
22	OCEAN GATE	573,253.58	857,606.33	108,950.00	1,539,809.91	2,250.00	11,500.00	22
23	PINE BEACH	420,000.00	496,602.76	40,000.00	956,602.76	3,000.00	14,000.00	23
24	PLUMSTED	893,022.00	3,523,229.75	-	4,416,251.75	5,500.00	42,000.00	24
25	PT. PLEASANT BORO	2,620,000.00	4,770,568.14	500,000.00	7,890,568.14	13,500.00	99,500.00	25
26	PT. PLEASANT BEACH	1,600,000.00	6,732,747.42	290,000.00	8,622,747.42	3,000.00	26,750.00	26
27	SEASIDE HEIGHTS	2,325,000.00	9,159,581.83	1,937.42	11,486,519.25	1,500.00	5,250.00	27
28	SEASIDE PARK	1,450,000.00	3,970,769.92	75,000.00	5,495,769.92	2,000.00	15,500.00	28
29	SHIP BOTTOM	2,055,493.41	2,306,183.81	49,245.26	4,410,922.48	750.00	11,500.00	29
30	S. TOMS RIVER	712,500.00	1,004,646.83	80,000.00	1,797,146.83	3,750.00	12,250.00	30
31	STAFFORD	5,170,000.00	8,058,104.25	460,000.00	13,688,104.25	40,000.00	208,250.00	31
32	SURF CITY	2,385,000.00	1,015,000.00	100,000.00	3,500,000.00	250.00	18,500.00	32
33	TUCKERTON	330,000.00	808,452.91	216,971.19	1,355,424.10	6,000.00	27,500.00	33
	COUNTY TOTALS	\$ 118,306,358.27	\$ 226,361,737.95	\$ 20,570,860.27	\$ 365,238,956.49	\$ 1,353,250.00	\$ 4,307,625.00	



**2024 ABSTRACT OF RATABLES FOR THE COUNTY OF OCEAN**

NO.	TAXING DISTRICTS	ADDENDUM TO 2024 ABSTRACT OF RATABLES ASSESSED VALUE OF PARTIAL EXEMPTIONS AND ABATEMENTS (COLUMN 3)								NO.
		1	2	3	4	5	6	7	8	
		POLLUTION CONTROL RS 54:4-3.56	FIRE SUPPRESSION RS 54:4-3-130	FALLOUT SHELTER RS 54:4- 3.48	WATER SEWAGE FACILITY RS 54:4-3.59	RENEWABLE ENERGY 54:4-3.113A-113G	UEZ ABATEMENT RS 54:4- 3.139	HOME IMPROVEMENT RS 54:4-3.72	MULTI FAMILY DWELLING RS 54:4- 3.121	
1	BARNEGAT	-	50,000	-	-	-	-	-	-	1
2	BARNEGAT LIGHT	-	-	-	-	-	-	-	-	2
3	BAY HEAD	-	-	-	-	-	-	-	-	3
4	BEACH HAVEN	-	-	-	-	-	-	-	-	4
5	BEACHWOOD	-	-	-	-	-	-	-	-	5
6	BERKELEY	-	-	-	-	-	-	-	-	6
7	BRICK	-	-	-	-	-	-	-	-	7
8	TOMS RIVER	-	209,900	-	-	-	-	-	-	8
9	EAGLESWOOD	-	-	-	-	-	-	-	-	9
10	HARVEY CEDARS	-	-	-	-	-	-	-	-	10
11	ISLAND HEIGHTS	-	-	-	-	-	-	-	-	11
12	JACKSON	-	-	-	-	-	-	-	-	12
13	LACEY	-	-	-	-	48,500	-	-	-	13
14	LAKEHURST	-	-	-	-	-	-	-	-	14
15	LAKEWOOD	-	1,795,500	-	-	-	-	-	-	15
16	LAVALLETTE	-	-	-	-	-	-	-	-	16
17	LT. EGG HARBOR	-	-	-	-	-	-	-	-	17
18	LONG BEACH	-	-	-	-	-	-	-	-	18
19	MANCHESTER	-	-	-	-	14,200	-	-	-	19
20	MANTOLOKING	-	-	-	-	-	-	-	-	20
21	OCEAN	-	-	-	-	-	-	-	-	21
22	OCEAN GATE	-	-	-	-	-	-	-	-	22
23	PINE BEACH	-	-	-	-	-	-	-	-	23
24	PLUMSTED	48,600	-	-	-	-	-	-	-	24
25	PT. PLEASANT BOR	-	92,100	-	-	-	-	-	-	25
26	PT. PLEASANT BCH	-	-	-	-	-	-	-	-	26
27	SEASIDE HEIGHTS	-	-	-	-	-	-	-	-	27
28	SEASIDE PARK	-	-	-	-	-	-	-	-	28
29	SHIP BOTTOM	-	-	-	-	-	-	-	-	29
30	S. TOMS RIVER	-	-	-	-	-	-	-	-	30
31	STAFFORD	-	387,300	-	-	-	-	-	-	31
32	SURF CITY	-	-	-	-	-	-	-	-	32
33	TUCKERTON	-	-	-	-	-	-	-	-	33
COUNTY TOTALS		\$ 48,600	\$ 2,534,800	\$ -	\$ -	\$ 62,700	\$ -	\$ -	\$ -	

# 2024 ABSTRACT OF RATABLES FOR THE COUNTY OF OCEAN

NO.	TAXING DISTRICTS	ADDENDUM TO 2024 ABSTRACT OF RATABLES ASSESSED VALUE OF PARTIAL EXEMPTIONS AND ABATEMENTS (COLUMN 3)										NO.
		9	10	11	12	13	14	15	16	17		
		CLASS 4 ABATEMENT RS 54:4-3.95	DWELL ABATEMENT RS 40A:21-5	DWELL EXEMPTION RS 40A:21-5	NEW DWL CONV ABATEMENT RS 40A:21-5	NEW DWL CONV EXEMPTION RS 40A:21-5	MULTI DWELL EXEMPTION RS 40A:21-6	MULTI DWELL ABATEMENT RS 40A:21-6	COM/IND EXEMPTION RS 40A:21-7	TOTAL VALUE		
1	BARNEGAT	-	-	-	-	-	-	-	-	50,000	1	
2	BARNEGAT LIGHT	-	-	-	-	-	-	-	-	-	2	
3	BAY HEAD	-	-	-	-	-	-	-	-	-	3	
4	BEACH HAVEN	-	-	-	-	-	-	-	-	-	4	
5	BEACHWOOD	-	-	-	-	-	-	-	-	-	5	
6	BERKELEY	-	-	-	-	-	-	-	-	-	6	
7	BRICK	-	-	-	-	-	-	-	-	-	7	
8	TOMS RIVER	-	-	-	-	-	-	-	-	209,900	8	
9	EAGLESWOOD	-	-	-	-	-	-	-	-	-	9	
10	HARVEY CEDARS	-	-	-	-	-	-	-	-	-	10	
11	ISLAND HEIGHTS	-	-	-	-	-	-	-	-	-	11	
12	JACKSON	-	-	-	-	-	-	-	-	-	12	
13	LACEY	-	-	-	-	-	-	-	-	48,500	13	
14	LAKEHURST	-	-	-	-	-	-	-	-	-	14	
15	LAKEWOOD	-	-	-	-	-	-	-	-	1,795,500	15	
16	LAVALLETTE	-	-	-	-	-	-	-	-	-	16	
17	LT. EGG HARBOR	-	-	-	-	-	-	-	-	-	17	
18	LONG BEACH	-	-	-	-	-	-	-	-	-	18	
19	MANCHESTER	-	-	-	-	-	-	-	-	14,200	19	
20	MANTOLOKING	-	-	-	-	-	-	-	-	-	20	
21	OCEAN	-	-	-	-	-	-	-	-	-	21	
22	OCEAN GATE	-	-	-	-	-	-	-	-	-	22	
23	PINE BEACH	-	-	-	-	-	-	-	-	-	23	
24	PLUMSTED	-	-	-	-	-	-	-	-	48,600	24	
25	PT. PLEASANT BOR	-	-	-	-	-	-	-	-	92,100	25	
26	PT. PLEASANT BCH	-	-	-	-	-	-	-	-	-	26	
27	SEASIDE HEIGHTS	-	-	-	-	-	-	-	-	-	27	
28	SEASIDE PARK	-	-	-	-	-	-	-	-	-	28	
29	SHIP BOTTOM	-	-	-	-	-	-	-	-	-	29	
30	S. TOMS RIVER	-	-	-	-	-	-	-	-	-	30	
31	STAFFORD	-	-	-	-	-	-	-	-	387,300	31	
32	SURF CITY	-	-	-	-	-	-	-	-	-	32	
33	TUCKERTON	-	-	-	-	-	-	-	-	-	33	
	COUNTY TOTALS	\$ -	\$ -	\$ -	\$ -	\$ -	\$ -	\$ -	\$ -	\$ 2,646,100		

# 2024 ABSTRACT OF RATABLES FOR THE COUNTY OF OCEAN

NO.	TAXING DISTRICTS	ADDENDUM TO 2024 ABSTRACT OF RATABLES EQUALIZED VALUE BASED ON IN LIEU OF TAXES					NO.
		1	2	3	4	5	
		C. 12 PL 1977 IN LIEU OF TAX	NJ HOUSING FINANCE AGENCY	URBAN RENEWAL	OTHER	TOTAL	
1	BARNEGAT	0	0	0	0	0	1
2	BARNEGAT LIGHT	0	0	0	0	0	2
3	BAY HEAD	0	0	0	0	0	3
4	BEACH HAVEN	0	0	0	0	0	4
5	BEACHWOOD	0	0	0	0	0	5
6	BERKELEY	0	0	0	0	0	6
7	BRICK	0	0	0	0	0	7
8	TOMS RIVER	0	0	0	0	0	8
9	EAGLESWOOD	0	0	0	0	0	9
10	HARVEY CEDARS	0	0	0	0	0	10
11	ISLAND HEIGHTS	0	0	0	0	0	11
12	JACKSON	0	0	0	0	0	12
13	LACEY	0	0	0	0	0	13
14	LAKEHURST	0	0	0	0	0	14
15	LAKEWOOD	0	0	0	0	0	15
16	LAVALLETTE	0	0	0	0	0	16
17	LT. EGG HARBOR	0	0	0	0	0	17
18	LONG BEACH	0	0	0	0	0	18
19	MANCHESTER	0	0	0	0	0	19
20	MANTOLOKING	0	0	0	0	0	20
21	OCEAN	0	0	0	0	0	21
22	OCEAN GATE	0	0	0	0	0	22
23	PINE BEACH	0	0	0	0	0	23
24	PLUMSTED	0	0	0	0	0	24
25	PT. PLEASANT BORO	0	0	0	0	0	25
26	PT. PLEASANT BEACH	0	0	0	0	0	26
27	SEASIDE HEIGHTS	0	0	0	0	0	27
28	SEASIDE PARK	0	0	0	0	0	28
29	SHIP BOTTOM	0	0	0	0	0	29
30	S. TOMS RIVER	0	0	0	0	0	30
31	STAFFORD	0	0	0	0	0	31
32	SURF CITY	0	0	0	0	0	32
33	TUCKERTON	0	0	0	0	0	33
COUNTY TOTALS		\$ -	\$ -	\$ -	\$ -	\$ -	

# 2024 ABSTRACT OF RATABLES FOR THE COUNTY OF OCEAN

NO.	TAXING DISTRICTS	ADDENDUM TO 2024 ABSTRACT OF RATABLES STATE AID ADJUSTMENT FOR BUSINESS PERSONAL PROPERTY			
		1 County	2 School	3 Municipal	NO.
1	BARNEGAT	\$ -	\$ -	\$ -	1
2	BARNEGAT LIGHT	-	-	-	2
3	BAY HEAD	-	-	-	3
4	BEACH HAVEN	-	-	-	4
5	BEACHWOOD	-	-	-	5
6	BERKELEY	-	-	-	6
7	BRICK	-	-	-	7
8	TOMS RIVER	-	-	-	8
9	EAGLESWOOD	-	-	-	9
10	HARVEY CEDARS	-	-	-	10
11	ISLAND HEIGHTS	-	-	-	11
12	JACKSON	-	-	-	12
13	LACEY	-	-	-	13
14	LAKEHURST	-	\$ 8,392.00	-	14
15	LAKEWOOD	-	-	-	15
16	LAVALLETTE	-	-	-	16
17	LT. EGG HARBOR	-	-	-	17
18	LONG BEACH	-	-	-	18
19	MANCHESTER	-	-	-	19
20	MANTOLOKING	-	-	-	20
21	OCEAN	-	-	-	21
22	OCEAN GATE	-	-	-	22
23	PINE BEACH	-	-	-	23
24	PLUMSTED	-	-	-	24
25	PT. PLEASANT BORO	-	-	-	25
26	PT. PLEASANT BEACH	-	-	-	26
27	SEASIDE HEIGHTS	-	-	-	27
28	SEASIDE PARK	-	-	-	28
29	SHIP BOTTOM	-	-	-	29
30	S. TOMS RIVER	-	-	-	30
31	STAFFORD	-	-	-	31
32	SURF CITY	-	-	-	32
33	TUCKERTON	-	-	-	33
COUNTY TOTALS		\$ -	\$ 8,392.00	\$ -	

## 2024 ABSTRACT OF RATABLES FOR THE COUNTY OF OCEAN

### FIRE DISTRICT TAX RATES PER \$100 VALUATION

FIRE DISTRICT	ASSESSED VALUE	TOTAL LEVY	RATE
BRICK			
DISTRICT #1	\$ 5,582,337,600	\$ 2,681,000.00	\$ 0.049
DISTRICT #2	3,065,356,200	2,309,000.00	\$ 0.076
DISTRICT #3	1,928,115,200	1,556,000.00	\$ 0.081
TOMS RIVER			
DISTRICT #1	\$ 13,043,782,100	\$ 6,603,515.82	\$ 0.051
DISTRICT #2	7,396,401,300	3,816,319.66	\$ 0.052
JACKSON			
DISTRICT #1*	-	-	-
DISTRICT #2	\$ 2,262,749,600	\$ 2,652,290.00	\$ 0.118
DISTRICT #3	2,524,962,900	\$ 4,660,147.19	\$ 0.185
DISTRICT #4	2,439,222,400	\$ 2,423,524.26	\$ 0.100
LAKESWOOD			
DISTRICT #1	\$ 11,147,557,300	\$ 12,307,265.00	\$ 0.111
LITTLE EGG HARBOR			
DISTRICT #1	\$ 995,109,700	\$ 715,469.56	\$ 0.072
DISTRICT #2	934,280,500	504,755.00	\$ 0.055
DISTRICT #3	460,432,100	548,000.00	\$ 0.120
PLUMSTED			
DISTRICT #1	\$ 786,665,700	\$ 2,717,741.31	\$ 0.346

### SPECIAL IMPROVEMENT RATES PER \$100 VALUATION

SPECIAL IMPROVEMENT DISTRICT	ASSESSED VALUE	TOTAL LEVY	RATE
TOMS RIVER			
DISTRICT #1	\$ 171,932,000	\$ 257,400.00	\$ 0.150
DISTRICT #2	61,812,100	28,600.00	\$ 0.047
SEASIDE HEIGHTS			
DISTRICT #1	\$ 196,403,500	\$ 392,807.00	\$ 0.200

SCHOOL DISTRICT	PARTICIPATING DISTRICTS
CENTRAL REGIONAL	BERKELEY TOWNSHIP ISLAND HEIGHTS BOROUGH OCEAN GATE BOROUGH SEASIDE HEIGHTS BOROUGH SEASIDE PARK BOROUGH
PINELANDS REGIONAL	EAGLESWOOD TOWNSHIP LITTLE EGG HARBOR TOWNSHIP TUCKERTON BOROUGH
SOUTHERN REGIONAL	BARNEGAT LIGHT BOROUGH BEACH HAVEN BOROUGH HARVEY CEDARS BOROUGH LONG BEACH TOWNSHIP SHIP BOTTOM BOROUGH STAFFORD TOWNSHIP SURF CITY BOROUGH
TOMS RIVER REGIONAL	BEACHWOOD BOROUGH TOMS RIVER TOWNSHIP PINE BEACH BOROUGH SOUTH TOMS RIVER BOROUGH
LONG BEACH CONSOLIDATED	BARNEGAT LIGHT BOROUGH HARVEY CEDARS BOROUGH LONG BEACH TOWNSHIP SHIP BOTTOM BOROUGH SURF CITY BOROUGH
POINT PLEASANT BEACH**	POINT PLEASANT BEACH MANTOLOKING BOROUGH

\*Jackson Fire District #1 was consolidated with Fire District #2

\*\*Merged school districts pursuant to P.L. 2009, c.78 (N.J.S.18A:7-8)





**2024 ABSTRACT OF RATABLES FOR THE COUNTY OF OCEAN**

Total Amount of Miscellaneous Revenues (included Surplus Revenues Appropriated) for the Support of the County Budget	\$ 109,146,759.00
Rate per \$100 to be applied to Column 11 for apportionment of County Taxes	0.28202868
Net County Taxes Apportioned - Column 12 A III	\$ 455,897,751.00
* Adjustments (Net Total - Column 12 A II)	\$ 321,572.80
Total County Taxes Apportioned included Adjustments - Column 12 A I	\$ 456,219,323.80
* Net Overpayments are added to the Net Taxes Apportioned Net Underpayments are deducted from the Net Taxes Apportioned	
Rate per \$100 to be applied to Column 11 for apportionment of Library Taxes	0.02856304
Rate per \$100 to be applied to Column 11 for apportionment of Health Taxes	0.01658187
Rate per \$100 to be applied to Column 11 for apportionment of Open Space Taxes	0.012
County Percentage Level of Taxable Value of Real Property - 100%	


I, Julie N. Tarrant, Chief Financial Officer of the County of Ocean, do hereby certify that the above is a true copy of the Abstract of Ratables and Exemptions of the County of Ocean, State of New Jersey, for the year 2024 as filed in my office, by the Ocean County Board of Taxation.

Date: October 10, 2024

  
Julie N. Tarrant,  
Chief Financial Officer

  
Nicholas G. Montenegro, Esq., President

  
Glenn Harrison, Esq., Commissioner

  
Robert Kirwan, Commissioner

  
Lisa Hodgson-Henson, Commissioner

  
Benjamin H. Mabie, III, Esq., Vice President

Attest:

  
Chelsea Skuby, County Tax Administrator

**2024 BREAKDOWN OF GENERAL TAX RATE**

NO.	DISTRICT	COUNTY RATE	LIBRARY RATE	HEALTH RATE	OPEN SPACE RATE	DISTRICT SCHOOL RATE	REGIONAL SCHOOL RATE	CONSOL. SCHOOL RATE	MUNICIPAL PURPOSE RATE	MUNICIPAL OPEN SPACE	MUNICIPAL LIBRARY RATE	GENERAL TAX RATE	EFFECTIVE TAX RATE	NO.
1	BARNEGAT	\$0.430	\$0.044	\$0.025	\$0.018	\$1.478	\$0.000	\$0.000	\$0.972	\$0.010	\$0.000	\$2.977	\$1.952	1
2	BARNEGAT LIGHT	0.460	0.047	0.000	0.020	0.000	0.168	0.050	0.253	0.010	0.000	1.008	0.617	2
3	BAY HEAD	0.418	0.042	0.025	0.018	0.236	0.000	0.000	0.271	0.000	0.000	1.010	0.681	3
4	BEACH HAVEN	0.483	0.000	0.000	0.021	0.099	0.240	0.000	0.413	0.000	0.056	1.312	0.766	4
5	BEACHWOOD	0.457	0.046	0.027	0.020	0.000	1.267	0.000	1.087	0.000	0.000	2.904	1.792	5
6	BERKELEY	0.450	0.046	0.027	0.019	0.603	0.516	0.000	0.740	0.010	0.000	2.411	1.509	6
7	BRICK	0.431	0.044	0.026	0.018	1.212	0.000	0.000	0.793	0.010	0.000	2.534	1.654	7
8	TOMS RIVER	0.332	0.034	0.019	0.014	0.000	0.919	0.000	0.437	0.015	0.000	1.770	1.503	8
9	EAGLESWOOD	0.373	0.038	0.022	0.016	1.216	0.635	0.000	0.453	0.000	0.000	2.753	2.079	9
10	HARVEY CEDARS	0.444	0.045	0.000	0.019	0.000	0.257	0.049	0.301	0.010	0.000	1.125	0.714	10
11	ISLAND HEIGHTS	0.386	0.039	0.023	0.017	0.712	0.387	0.000	0.565	0.000	0.000	2.129	1.553	11
12	JACKSON	0.466	0.047	0.028	0.020	1.464	0.000	0.000	0.499	0.030	0.000	2.554	1.545	12
13	LACEY	0.400	0.040	0.024	0.017	1.519	0.000	0.000	0.534	0.000	0.000	2.534	1.782	13
14	LAKEHURST	0.278	0.028	0.017	0.012	0.650	0.000	0.000	1.208	0.000	0.000	2.193	2.222	14
15	LAKEWOOD	0.466	0.047	0.028	0.020	1.033	0.000	0.000	0.780	0.000	0.000	2.374	1.434	15
16	LAVALLETTE	0.412	0.042	0.024	0.018	0.180	0.000	0.000	0.270	0.000	0.000	0.946	0.646	16
17	LITTLE EGG HARBOR	0.438	0.044	0.026	0.019	0.659	0.797	0.000	0.898	0.010	0.000	2.891	1.860	17
18	LONG BEACH	0.379	0.038	0.000	0.016	0.000	0.206	0.041	0.203	0.010	0.000	0.893	0.665	18
19	MANCHESTER	0.435	0.044	0.026	0.018	1.278	0.000	0.000	0.644	0.010	0.000	2.455	1.593	19
20	MANTOLOKING	0.443	0.045	0.026	0.019	0.017	0.000	0.000	0.308	0.000	0.000	0.858	0.546	20
21	OCEAN (r)	0.270	0.027	0.016	0.012	0.672	0.000	0.000	0.482	0.030	0.000	1.509	1.573	21
22	OCEAN GATE (r)	0.263	0.027	0.016	0.011	0.504	0.267	0.000	0.556	0.000	0.000	1.644	1.762	22
23	PINE BEACH	0.313	0.032	0.019	0.013	0.000	0.868	0.000	0.625	0.000	0.000	1.870	1.683	23
24	PLUMSTED	0.422	0.043	0.025	0.018	1.919	0.000	0.000	0.318	0.020	0.000	2.765	1.849	24
25	PT. PLEASANT BORO	0.429	0.044	0.026	0.018	1.278	0.000	0.000	0.490	0.002	0.000	2.287	1.501	25
26	PT. PLEASANT BEACH	0.427	0.043	0.025	0.018	0.724	0.000	0.000	0.471	0.010	0.000	1.718	1.133	26
27	SEASIDE HEIGHTS	0.462	0.047	0.027	0.020	0.620	0.528	0.000	1.130	0.000	0.000	2.834	1.722	27
28	SEASIDE PARK	0.407	0.041	0.024	0.017	0.049	0.465	0.000	0.633	0.000	0.000	1.636	1.134	28
29	SHIP BOTTOM	0.458	0.047	0.000	0.020	0.000	0.225	0.050	0.395	0.010	0.000	1.205	0.741	29
30	S. TOMS RIVER	0.425	0.043	0.025	0.018	0.000	1.110	0.000	1.665	0.000	0.000	3.286	2.182	30
31	STAFFORD	0.462	0.047	0.027	0.020	0.748	0.224	0.000	0.945	0.010	0.000	2.483	1.513	31
32	SURF CITY	0.432	0.044	0.000	0.019	0.000	0.266	0.047	0.235	0.000	0.000	1.043	0.681	32
33	TUCKERTON	0.418	0.042	0.025	0.018	0.904	0.760	0.000	0.931	0.000	0.000	3.098	2.089	33

R - Revaluation, r - Reassessment

**2024 ASSESSED VALUE BY CLASSIFICATION**

NO.	DISTRICT	CLASS 1 VACANT LAND	CLASS 2 RESIDENTIAL	CLASS 3A FARM REGULAR	CLASS 3B FARM QUALIFIED	CLASS 4A COMMERCIAL	CLASS 4B INDUSTRIAL	CLASS 4C APARTMENT	CLASS 6 COMMUNICATION EQUIPMENT	TOTAL RATABLES	CLASS 15 TOTAL EXEMPT	TOTAL RATABLES & EXEMPT	NO.
1	BARNEGAT	61,545,900	2,445,980,300	4,842,400	299,400	159,272,600	2,686,200	32,459,100	-	2,707,085,900	259,029,400	2,966,115,300	1
2	BARNEGAT LIGHT	27,001,900	997,450,300	-	-	38,374,700	-	1,156,800	-	1,063,983,700	130,424,700	1,194,408,400	2
3	BAY HEAD	24,481,700	1,584,274,500	-	-	62,901,700	-	1,146,300	-	1,672,804,200	164,234,400	1,837,038,600	3
4	BEACH HAVEN	41,086,100	2,009,940,900	-	-	123,181,200	-	14,137,900	-	2,188,346,100	68,930,300	2,257,276,400	4
5	BEACHWOOD	5,231,200	784,373,800	-	-	37,762,100	212,200	1,713,000	-	829,292,300	118,190,500	947,482,800	5
6	BERKELEY	107,158,500	4,920,162,100	-	11,600	275,145,900	26,416,900	65,549,800	-	5,394,444,800	1,340,749,800	6,735,194,600	6
7	BRICK	137,044,800	9,306,001,700	-	-	979,261,000	22,148,600	131,352,900	-	10,575,809,000	760,813,700	11,336,622,700	7
8	TOMS RIVER	308,471,500	17,203,129,400	4,288,800	76,600	2,357,756,200	95,701,900	470,759,000	-	20,440,183,400	1,297,435,800	21,737,619,200	8
9	EAGLESWOOD	20,885,600	183,113,600	1,169,800	59,800	30,397,200	4,271,900	319,200	-	240,217,100	35,233,800	275,450,900	9
10	HARVEY CEDARS	28,757,200	1,303,941,700	-	-	15,109,300	-	-	-	1,347,808,200	47,598,600	1,395,406,800	10
11	ISLAND HEIGHTS	7,647,900	348,211,800	-	-	25,325,500	-	499,400	-	381,684,600	36,437,200	418,121,800	11
12	JACKSON	232,729,500	5,999,035,200	22,479,100	1,136,300	736,245,100	45,660,200	189,649,500	-	7,226,934,900	565,829,700	7,792,764,600	12
13	LACEY	68,751,200	3,475,707,300	3,087,500	43,600	308,263,800	168,534,200	4,759,000	-	4,029,146,600	422,825,900	4,451,972,500	13
14	LAKEHURST	2,357,500	175,655,600	-	-	49,956,600	-	6,123,400	-	234,093,100	88,065,600	322,158,700	14
15	LAKEWOOD	459,894,500	8,281,952,800	2,426,900	55,100	1,172,172,500	768,321,300	462,734,200	-	11,147,557,300	2,615,987,400	13,763,544,700	15
16	LAVALLETTE	28,872,200	2,353,463,100	-	-	49,235,400	-	1,839,700	-	2,433,410,400	66,303,600	2,499,714,000	16
17	LITTLE EGG HARBOR	59,429,500	2,153,413,600	1,159,300	91,700	172,301,600	542,900	2,883,700	-	2,389,822,300	217,681,100	2,607,503,400	17
18	LONG BEACH	223,609,700	10,519,993,100	-	-	134,246,600	-	1,865,000	-	10,879,714,400	125,537,600	11,005,252,000	18
19	MANCHESTER	82,869,400	3,372,595,400	5,721,300	634,000	374,262,100	35,254,700	390,477,900	-	4,261,814,800	1,340,975,100	5,602,789,900	19
20	MANTOLOKING	69,324,400	1,481,635,000	-	-	10,504,000	-	-	-	1,561,463,400	12,601,100	1,574,064,500	20
21	OCEAN (r)	46,045,900	2,104,474,900	6,770,400	68,800	133,196,200	1,775,000	-	-	2,292,331,200	196,326,600	2,488,657,800	21
22	OCEAN GATE (r)	4,254,600	436,688,300	-	-	9,773,400	-	4,311,500	-	455,027,800	30,955,800	485,983,600	22
23	PINE BEACH	2,111,200	368,710,000	-	-	12,366,100	-	1,620,100	-	384,807,400	30,258,400	415,065,800	23
24	PLUMSTED	14,384,200	676,724,600	36,683,600	1,680,200	43,327,900	10,905,200	2,963,200	-	786,668,900	305,706,000	1,092,374,900	24
25	PT. PLEASANT BORO	21,198,100	3,103,498,400	-	-	240,810,300	-	26,360,900	-	3,391,867,700	177,118,100	3,568,985,800	25
26	PT. PLEASANT BEACH	58,319,700	1,677,465,200	-	-	325,608,700	-	12,720,000	-	2,074,113,600	116,863,000	2,190,976,600	26
27	SEASIDE HEIGHTS	25,019,300	473,558,700	-	-	167,789,800	-	29,658,200	-	696,026,000	82,479,000	778,505,000	27
28	SEASIDE PARK	18,751,500	1,114,826,500	-	-	32,688,400	-	7,131,600	-	1,173,398,000	182,193,500	1,355,591,500	28
29	SHIP BOTTOM	20,700,000	1,296,563,000	-	-	133,789,300	-	3,149,400	-	1,454,201,700	88,415,400	1,542,617,100	29
30	S. TOMS RIVER	3,269,600	190,094,800	-	-	36,823,800	274,600	-	-	230,462,800	21,451,200	251,914,000	30
31	STAFFORD	49,733,100	3,884,428,900	1,298,800	55,200	534,517,300	471,400	12,921,100	-	4,483,425,800	430,768,600	4,914,194,400	31
32	SURF CITY	30,198,300	1,950,880,400	-	-	76,425,900	-	-	-	2,057,504,600	64,109,400	2,121,614,000	32
33	TUCKERTON	9,696,300	360,425,900	-	3,000	42,390,300	-	28,977,700	-	441,493,200	44,140,700	485,633,900	33
Totals		2,300,832,000	96,538,370,800	89,927,900	4,215,300	8,901,182,500	1,183,177,200	1,909,239,500	-	110,926,945,200	11,485,671,000	122,412,616,200	

R - Revaluation, r - Reassessment

**2024 NUMBER OF PARCELS BY CLASSIFICATION**

NO.	DISTRICT	CLASS 1 VACANT LAND	CLASS 2 RESIDENTIAL	CLASS 3A FARM REGULAR	CLASS 3B FARM QUALIFIED	CLASS 4A COMMERCIAL	CLASS 4B INDUSTRIAL	CLASS 4C APARTMENT	CLASS 6 COMMUNICATION EQUIPMENT	TOTAL RATABLES	CLASS 15 EXEMPT TOTAL	TOTAL RATABLES & EXEMPT	NO.
1	BARNEGAT	2,250	9,929	18	33	221	6	2	-	12,459	1,360	13,819	1
2	BARNEGAT LIGHT	49	1,199	-	-	43	-	2	-	1,293	52	1,345	2
3	BAY HEAD	47	972	-	-	36	-	1	-	1,056	32	1,088	3
4	BEACH HAVEN	436	2,351	-	-	112	-	10	-	2,909	128	3,037	4
5	BEACHWOOD	144	3,777	-	-	78	1	4	-	4,004	282	4,286	5
6	BERKELEY	2,530	23,556	-	1	218	25	9	-	26,339	2,238	28,577	6
7	BRICK	1,037	30,755	-	-	770	38	17	-	32,617	1,135	33,752	7
8	TOMS RIVER	1,366	38,563	8	15	1,539	48	41	-	41,580	1,201	42,781	8
9	EAGLESWOOD	312	720	2	18	95	4	1	-	1,152	247	1,399	9
10	HARVEY CEDARS	42	1,182	-	-	26	-	-	-	1,250	66	1,316	10
11	ISLAND HEIGHTS	44	833	-	-	35	-	1	-	913	41	954	11
12	JACKSON	1,424	18,027	59	96	274	48	19	-	19,947	1,147	21,094	12
13	LACEY	3,010	12,110	6	16	309	47	1	-	15,499	2,329	17,828	13
14	LAKEHURST	36	693	-	-	63	-	2	-	794	66	860	14
15	LAKEWOOD	2,719	23,269	5	17	620	172	98	-	26,900	2,191	29,091	15
16	LAVALLETTE	56	2,618	-	-	67	-	2	-	2,743	135	2,878	16
17	LITTLE EGG HARBOR	1,133	10,415	2	17	188	2	2	-	11,759	1,312	13,071	17
18	LONG BEACH	800	8,183	-	-	122	-	1	-	9,106	482	9,588	18
19	MANCHESTER	1,459	16,692	16	35	143	10	32	-	18,387	3,367	21,754	19
20	MANTOLOKING	38	520	-	-	6	-	-	-	564	11	575	20
21	OCEAN (r)	572	4,513	10	34	118	2	-	-	5,249	771	6,020	21
22	OCEAN GATE (r)	26	1,059	-	-	13	-	5	-	1,103	41	1,144	22
23	PINE BEACH	15	895	-	-	20	-	2	-	932	50	982	23
24	PLUMSTED	420	2,420	101	142	99	9	8	-	3,199	525	3,724	24
25	PT. PLEASANT BORO	124	7,741	-	-	309	-	14	-	8,188	210	8,398	25
26	PT. PLEASANT BEACH	162	2,916	-	-	255	-	5	-	3,338	123	3,461	26
27	SEASIDE HEIGHTS	134	1,842	-	-	148	-	59	-	2,183	173	2,356	27
28	SEASIDE PARK	37	1,951	-	-	46	-	12	-	2,046	80	2,126	28
29	SHIP BOTTOM	55	1,897	-	-	139	-	3	-	2,094	60	2,154	29
30	S. TOMS RIVER	51	1,119	-	-	58	1	-	-	1,229	66	1,295	30
31	STAFFORD	1,154	13,206	6	24	448	1	8	-	14,847	1,145	15,992	31
32	SURF CITY	55	2,150	-	-	80	-	-	-	2,285	39	2,324	32
33	TUCKERTON	191	1,589	-	1	100	-	3	-	1,884	182	2,066	33
TOTALS		21,928	249,662	233	449	6,798	414	364	-	279,848	21,287	301,135	

R - Revaluation, r - Reassessment

## 2024 OCEAN COUNTY TAX ASSESSORS

NO.	TAXING DISTRICT	ASSESSOR	ADDRESS	TELEPHONE	FAX	NO.
1	BARNEGAT TWP	Kristen Peel	900 W Bay Ave, Barnegat, NJ 08005	609 698-0080	609 698-6988	1
2	BARNEGAT LIGHT BOR	Ed Seeger, Jr.	10 East 7th St, Barnegat Light, NJ 08006	609 494-9196	609 494-4827	2
3	BAY HEAD BOR	Michael Imbriaco	83 Bridge Ave, Bay Head, NJ 08742	732 892-0636	732 899-5174	3
4	BEACH HAVEN BOR	Mandi Johnson	300 Engleside Ave, Beach Haven, NJ 08008	609 492-0111	609 492-6095	4
5	BEACHWOOD BOR	Raymond C. Hall	1600 Pinewald Rd, Beachwood, NJ 08722	732 286-6000	732 349-8390	5
6	BERKELEY TWP	Eric Zanetti	627 Pinewald-Keswick Rd, Bayville, NJ 08721	732 244-7400	732 341-5944	6
7	BRICK TWP	James Ryan	401 Chambers Bridge Rd, Brick, NJ 08723	732 262-1000	732 262-9687	7
8	TOMS RIVER TWP	Jeff Brown	33 Washington St, Toms River, NJ 08753	732 341-1000	732 797-3848	8
9	EAGLESWOOD TWP	James A. Mancini	146 Division St, West Creek, NJ 08092	609 296-3054	609 296-4649	9
10	HARVEY CEDARS BOR	Chris Hackett	7606 Long Beach Blvd, Harvey Cedars, NJ 08008	609 361-6000	609 494-2335	10
11	ISLAND HEIGHTS BOR	Martin W. Lynch	PO Box 797, Island Heights, NJ 08732	732 270-6415	732 270-8586	11
12	JACKSON TWP	Peter Maher	95 W Veteran's Hwy, Jackson, NJ 08527	732 928-1200	732 928-3505	12
13	LACEY TWP	Ed Seeger, Jr.	818 W Lacey Rd, Forked River, NJ 08731	609 693-1100	609 693-4803	13
14	LAKEHURST BOR	Martin W. Lynch	5 Union Ave, Lakehurst, NJ 08733	732 657-4161	732 657-8272	14
15	LAKEWOOD TWP	Cassandra Johnson	231 Third St, Lakewood, NJ 08701	732 364-2500	848-207-2857	15
16	LAVALLETTE BOR	Sharon Morgan	1306 Grand Central Ave, Lavallette, NJ 08735	732 793-7477	732 830-8248	16
17	LITTLE EGG HARBOR TWP	Mandi Johnson	665 Radio Rd, Little Egg Harbor, NJ 08087	609 296-7241	609 812-1730	17
18	LONG BEACH TWP	Barbara Bielawne	6805 Long Beach Blvd, Brant Beach, NJ 08008	609 361-1000	609 361-8501	18
19	MANCHESTER TWP	Martin W. Lynch	1 Colonial Dr, Manchester, NJ 08759	732 657-8121	732 657-7237	19
20	MANTOLOKING BOR	Gary Dal Corso	202 Downer Avenue, Mantoloking, NJ 08738	732 475-6983	732-475-7601	20
21	OCEAN TWP	Martin W. Lynch	50 Railroad Ave, Waretown, NJ 08758	609 693-3302	609 242-8672	21
22	OCEAN GATE BOR	Eric Zanetti	801 Ocean Gate Ave, CN 100, Ocean Gate, NJ 08740	732 269-3166	732 269-2472	22
23	PINE BEACH BOR	Raymond C. Hall	599 Pennsylvania Ave, Pine Beach, NJ 08741	732 349-6425	732 240-0533	23
24	PLUMSTED TWP	Martin W. Lynch	1 Colonial Dr, Manchester, NJ 08759	609-758-2241	732 657-7237	24
25	POINT PLEASANT BOR	Sharon Morgan	2233 Bridge Ave, Point Pleasant, NJ 08742	732 892-3447	732 899-2655	25
26	POINT PLEASANT BEACH BOR	Frederick R. Millman	416 New Jersey Ave, Point Pleasant Beach, NJ 08742	732 892-1118	732 899-8819	26
27	SEASIDE HEIGHTS BOR	Eric Zanetti	901 Boulevard, Seaside Heights, NJ 08751	732 793-9100	732 793-0319	27
28	SEASIDE PARK BOR	Gary Dal Corso	1701 N Ocean Ave, Seaside Park, NJ 08752	732 793-3700	732 793-3737	28
29	SHIP BOTTOM BOR	Walter Higgins	1621 Long Beach Blvd, Ship Bottom, NJ 08008	609 494-2171	609 494-7534	29
30	SOUTH TOMS RIVER BOR	Cassandra Johnson	19 Double Trouble Rd, South Toms River, NJ 08757	732 349-0403	732 349-5266	30
31	STAFFORD TWP	James A. Mancini	260 E Bay Ave, Manahawkin, NJ 08050	609 597-1000	609 242-8223	31
32	SURF CITY BOR	Walter Higgins	813 N Long Beach Blvd, Surf City, NJ 08008	609 494-3554	609 361-9746	32
33	TUCKERTON BOR	Ed Seeger, Jr.	420 E Main St, Tuckerton, NJ 08087	609 848-4406	609 296-4708	33



## 2024 OCEAN COUNTY TAX COLLECTORS

NO.	TAXING DISTRICT	COLLECTOR	ADDRESS	TELEPHONE	FAX	NO.
1	BARNEGAT TWP	Crystal Brinson	900 W Bay Ave, Barnegat, NJ 08005	609 698-0080	609 698-8746	1
2	BARNEGAT LIGHT BOR	Brenda Kuhn	10 East 7th St, Barnegat Light, NJ 08006	609 494-9196	609 494-4827	2
3	BAY HEAD BOR	John Antonides	83 Bridge Ave, Bay Head, NJ 08742	732 892-0636	732 899-5174	3
4	BEACH HAVEN BOR	Sharon Boehler	300 Engleside Ave, Beach Haven, NJ 08008	609 492-0111	609 492-1109	4
5	BEACHWOOD BOR	Wendy Prior	1600 Pinewald Rd, Beachwood, NJ 08722	732 286-6000	732 349-8390	5
6	BERKELEY TWP	Maureen Cosgrove	627 Pinewald-Keswick Rd, Bayville, NJ 08721	732 244-7400	732 818-0372	6
7	BRICK TWP	Kelly Napolitano	401 Chambers Bridge Rd, Brick, NJ 08723	732 262-1000	732 477-3746	7
8	TOMS RIVER TWP	Carl Dileo	33 Washington St, Toms River, NJ 08753	732 341-1000	732 505-1886	8
9	EAGLEWOOD TWP	Sandy Cramer	146 Division St, West Creek, NJ 08092	609 296-3054	609 296-4649	9
10	HARVEY CEDARS BOR	Rebecca Wessler	7606 Long Beach Blvd, Harvey Cedars, NJ 08008	609 361-6000	609 494-2335	10
11	ISLAND HEIGHTS BOR	Jeanette Larrison	PO Box 797, Island Heights, NJ 08732	732 270-6415	732 270-8586	11
12	JACKSON TWP	Leigh Schenck	95 W Veteran's Hwy, Jackson, NJ 08527	732 928-1200	732 928-5287	12
13	LACEY TWP	Alison Varrelmann	818 W Lacey Rd, Forked River, NJ 08731	609 693-1100	609 971-5953	13
14	LAKEHURST BOR	John Antonides	5 Union Ave, Lakehurst, NJ 08733	732 657-4161	732 657-8272	14
15	LAKEWOOD TWP	Effie Pressley	231 Third St, Lakewood, NJ 08701	732 364-2500	848-207-2711	15
16	LAVALLETTE BOR	Christine Sierfeld	1306 Grand Central Ave, Lavallette, NJ 08735	732 793-7477	732 830-8248	16
17	LITTLE EGG HARBOR TWP	Dayna Wilson	665 Radio Rd, Little Egg Harbor, NJ 08087	609 296-7241	609 296-8516	17
18	LONG BEACH TWP	Dawn Annarumma	6805 Long Beach Blvd, Brant Beach, NJ 08008	609 361-1000	609 361-8256	18
19	MANCHESTER TWP	Andrea Gaskill	1 Colonial Dr, Manchester, NJ 08759	732 657-8121	732 408-0370	19
20	MANTOLOKING BOR	April Yezzi	202 Downer Avenue, Mantoloking, NJ 08738	732 475-6983	732 475-7671	20
21	OCEAN TWP	Crystal Brinson	50 Railroad Ave, Waretown, NJ 08758	609 693-3302	609 242-8672	21
22	OCEAN GATE BOR	Kammie Verdolina	801 Ocean Gate Ave, CN 100, Ocean Gate, NJ 08740	732 269-3166	732 269-6446	22
23	PINE BEACH BOR	Christine R. Dehnz	599 Pennsylvania Ave, Pine Beach, NJ 08741	732 349-6425	732 240-0533	23
24	PLUMSTED TWP	Kelly Creighton	121 Evergreen Rd, New Egypt, NJ 08533	609 758-2241	609 758-0123	24
25	POINT PLEASANT BOR	Jennifer Burr	2233 Bridge Ave, Point Pleasant, NJ 08742	732 892-3447	732 899-2655	25
26	POINT PLEASANT BEACH BOR	Christine L. Riehl	416 New Jersey Ave, Point Pleasant Beach, NJ 08742	732 892-1118	732 899-8819	26
27	SEASIDE HEIGHTS BOR	Marie Rice	901 Boulevard, Seaside Heights, NJ 08751	732 793-9100	732 793-0319	27
28	SEASIDE PARK BOR	Ann Rice	1701 N Ocean Ave, Seaside Park, NJ 08752	732 793-3700	732 793-3737	28
29	SHIP BOTTOM BOR	Dawn Annarumma	1621 Long Beach Blvd, Ship Bottom, NJ 08008	609 494-2171	609 494-7763	29
30	SOUTH TOMS RIVER BOR	Jennifer Burr	19 Double Trouble Rd, South Toms River, NJ 08757	732 349-0403	732 349-5266	30
31	STAFFORD TWP	Margaret Favorito	260 E Bay Ave, Manahawkin, NJ 08050	609 597-1000	609 242-8221	31
32	SURF CITY BOR	Carrie Haberstroh	813 N Long Beach Blvd, Surf City, NJ 08008	609 494-3554	609 361-9746	32
33	TUCKERTON BOR	Alison Varrelmann	420 E Main St, Tuckerton, NJ 08087	609 296-4900	609 296-4708	33