


ABSTRACT OF RATABLES OCEAN COUNTY

2014



OCEAN COUNTY BOARD OF TAXATION

Nicholas Montenegro, Esq., President

Peter Maher, SRA, SCGREA, CTA, Vice-President

Geraldine Ambrosio, SCRREA, CTA * Mark Ellsworth

Glenn Harrison, Esq. * Charles Tivenan, Esq., CTA * PG Waxman, CTA

Chelsea Skuby, County Tax Administrator

2014 ABSTRACT OF RATABLES FOR THE COUNTY OF OCEAN

NO.	TAXING DISTRICTS	1		2	3	4	5	6	NO.
		(A)	(B)						
		TAXABLE VALUE		TAXABLE VALUE OF LAND AND IMPROVEMENTS (COL 1A + 1B)	TOTAL TAXABLE VALUE OF PARTIAL EXEMPTIONS & ABATEMENTS (ASSESSED VAL)	NET TAXABLE VALUE OF LAND & IMPROVEMENTS (COL 2 - 3)	TAXABLE VALUE COMMUNICATION EQUIPMENT c 138, L 1966	NET TAXABLE VALUE (COL 4 + 5)	
		LAND	IMPROVEMENTS (INCLUDES PARTIAL EXEMPTIONS & ABATEMENTS)						
1	BARNEGAT	952,843,750	\$ 1,293,998,550	\$ 2,246,842,300	-	2,246,842,300	4,422,968	2,251,265,268	1
2	BARNEGAT LIGHT	661,197,500	334,062,600	995,260,100	-	995,260,100	222,944	995,483,044	2
3	BAY HEAD	1,135,032,700	432,589,300	1,567,622,000	-	1,567,622,000	241,332	1,567,863,332	3
4	BEACH HAVEN	1,245,371,962	413,536,430	1,658,908,392	-	1,658,908,392	240,322	1,659,148,714	4
5	BEACHWOOD	504,339,500	499,747,000	1,004,086,500	-	1,004,086,500	514,181	1,004,600,681	5
6	BERKELEY	2,250,995,125	2,838,820,035	5,089,815,160	-	5,089,815,160	4,196,262	5,094,011,422	6
7	BRICK	5,450,593,650	4,800,226,390	10,250,820,040	-	10,250,820,040	11,785,281	10,262,605,321	7
8	TOMS RIVER (I)	5,775,503,400	6,653,566,560	12,429,069,960	-	12,429,069,960	31,248,058	12,460,318,018	8
9	EAGLESWOOD	129,345,600	113,024,200	242,369,800	-	242,369,800	358,659	242,728,459	9
10	HARVEY CEDARS	880,906,400	353,602,500	1,234,508,900	-	1,234,508,900	175,366	1,234,684,266	10
11	ISLAND HEIGHTS	225,173,600	120,450,200	345,623,800	-	345,623,800	195,825	345,819,625	11
12	JACKSON	2,359,753,400	4,279,458,920	6,639,212,320	-	6,639,212,320	8,759,488	6,647,971,808	12
13	LACEY	2,166,997,000	2,066,379,400	4,233,376,400	-	4,233,376,400	5,123,899	4,238,500,299	13
14	LAKEHURST (I)	57,428,100	82,365,618	139,793,718	-	139,793,718	1,191,337	140,985,055	14
15	LAKEWOOD	2,567,663,300	3,585,322,500	6,152,985,800	1,086,000	6,151,919,800	11,728,940	6,163,648,740	15
16	LAVALLETTE	1,413,334,600	429,287,310	1,842,621,910	-	1,842,621,910	1,271,166	1,843,893,076	16
17	LT. EGG HARBOR	1,338,199,938	1,404,271,222	2,742,471,160	-	2,742,471,160	4,242,303	2,746,713,463	17
18	LONG BEACH	5,667,716,465	1,945,305,610	7,613,022,075	-	7,613,022,075	1,246,561	7,614,268,636	18
19	MANCHESTER	1,094,552,100	2,128,664,485	3,223,216,585	35,000	3,223,181,585	4,038,726	3,227,220,311	19
20	MANTOLOKING (I)	873,486,100	351,732,600	1,225,218,700	-	1,225,218,700	112,434	1,225,331,134	20
21	OCEAN	572,869,800	686,598,800	1,259,468,600	39,500	1,259,429,100	1,193,220	1,260,622,320	21
22	OCEAN GATE	142,718,600	110,356,900	253,075,500	-	253,075,500	95,178	253,170,678	22
23	PINE BEACH	112,421,500	131,939,400	244,360,900	-	244,360,900	107,338	244,468,238	23
24	PLUMSTED	334,109,900	449,505,800	783,615,700	144,700	783,471,000	1,679,772	785,150,772	24
25	PT. PLEASANT BORO	1,915,074,400	1,293,678,110	3,208,752,510	-	3,208,752,510	2,639,560	3,211,392,070	25
26	PT PLEASANT BEACH	1,401,636,900	526,872,300	1,928,509,200	-	1,928,509,200	363,997	1,928,873,197	26
27	SEASIDE HEIGHTS	366,657,400	256,900,900	623,558,300	-	623,558,300	195,694	623,753,994	27
28	SEASIDE PARK	847,982,500	270,784,700	1,118,767,200	-	1,118,767,200	220,152	1,118,987,352	28
29	SHIP BOTTOM	733,828,600	369,676,000	1,103,504,600	-	1,103,504,600	166,078	1,103,670,678	29
30	S. TOMS RIVER	124,530,100	149,467,700	273,997,800	-	273,997,800	257,730	274,255,530	30
31	STAFFORD (I)	1,588,055,000	2,077,012,900	3,665,067,900	-	3,665,067,900	4,856,102	3,669,924,002	31
32	SURF CITY	1,058,080,300	489,440,700	1,547,521,000	-	1,547,521,000	809,149	1,548,330,149	32
33	TUCKERTON	227,240,100	184,158,600	411,398,700	-	411,398,700	431,047	411,829,747	33
COUNTY TOTALS		\$ 46,175,639,290	\$ 41,122,804,240	\$ 87,298,443,530	\$ 1,285,200	\$ 87,297,158,330	\$ 104,331,069	\$ 87,401,489,399	

R - Revaluation, r - Reassessment

2014 ABSTRACT OF RATABLES FOR THE COUNTY OF OCEAN

NO.	TAXING DISTRICTS	7 GEN. TAX RATE PER \$100	8 COUNTY EQUAL RATIO	9		10 EQUALIZATION		11 NET VALUATION FOR COUNTY TAX APPORTIONMENT (COL 6+9A+9B-10A+10B)	NO.
				(A) TRUE VALUE OF UEZ ABATEMENT EXPIRED	(B) TRUE VALUE OF CLASS II RAILROADS	(A) AMOUNTS DEDUCTED R.S. 54:3-17 - 19	(B) AMOUNTS ADDED R.S. 54:3-17 - 19 & R.S. 54:11D-7		
1	BARNEGAT	\$ 2.481	99.73	-	-	-	6,728,325	\$ 2,257,993,593	1
2	BARNEGAT LIGHT	0.904	96.26	-	-	-	39,423,832	1,034,906,876	2
3	BAY HEAD	0.799	101.01	-	-	(14,622,092)	-	1,553,241,240	3
4	BEACH HAVEN	1.200	84.14	-	-	-	315,336,168	1,974,484,882	4
5	BEACHWOOD	1.783	114.98	-	-	(130,255,607)	-	874,345,074	5
6	BERKELEY	1.955	99.73	-	-	-	18,890,227	5,112,901,649	6
7	BRICK	2.061	97.11	-	-	-	315,511,589	10,578,116,910	7
8	TOMS RIVER	2.028	94.16	-	-	-	811,201,280	13,271,519,298	8
9	EAGLESWOOD	2.198	102.54	-	-	(5,774,421)	-	236,954,038	9
10	HARVEY CEDARS	0.946	98.47	-	-	-	19,509,158	1,254,193,424	10
11	ISLAND HEIGHTS	1.775	100.21	-	-	(389,523)	-	345,430,102	11
12	JACKSON	2.097	102.63	-	-	(163,839,676)	-	6,484,132,132	12
13	LACEY	1.720	108.32	-	-	(322,866,405)	-	3,915,633,894	13
14	LAKEHURST	2.899	89.82	-	-	-	16,325,820	157,310,875	14
15	LAKEWOOD	2.634	86.20	-	-	-	1,008,189,074	7,171,837,814	15
16	LAVALLETTE	0.933	88.86	-	-	-	232,355,222	2,076,248,298	16
17	LT. EGG HARBOR	1.862	117.35	-	-	(404,324,994)	-	2,342,388,469	17
18	LONG BEACH	0.961	92.66	-	-	-	606,220,019	8,220,488,655	18
19	MANCHESTER	2.436	90.21	-	-	-	351,566,775	3,578,787,086	19
20	MANTOLOKING	0.627	107.54	-	-	(85,718,818)	-	1,139,612,316	20
21	OCEAN	1.840	95.51	-	-	-	59,965,478	1,320,587,798	21
22	OCEAN GATE	2.047	108.34	-	-	(19,341,755)	-	233,828,923	22
23	PINE BEACH	2.079	89.71	-	-	-	28,190,146	272,658,384	23
24	PLUMSTED	2.193	92.77	-	-	-	62,056,456	847,207,228	24
25	PT. PLEASANT BORO	1.871	98.86	-	-	-	41,282,055	3,252,674,125	25
26	PT PLEASANT BEACH	1.499	90.99	-	-	-	198,501,049	2,127,374,246	26
27	SEASIDE HEIGHTS	1.955	94.21	-	-	-	41,112,584	664,866,578	27
28	SEASIDE PARK	1.308	95.18	-	-	-	58,321,095	1,177,308,447	28
29	SHIP BOTTOM	1.079	88.87	-	-	-	140,764,860	1,244,435,538	29
30	S. TOMS RIVER	2.101	119.24	-	-	(43,434,280)	-	230,821,250	30
31	STAFFORD	2.275	95.48	-	-	-	175,054,831	3,844,978,833	31
32	SURF CITY	0.957	93.12	-	-	-	115,595,488	1,663,925,637	32
33	TUCKERTON	2.263	97.83	-	-	-	10,877,167	422,706,914	33
COUNTY TOTALS						\$ (1,190,567,571)	\$ 4,672,978,698	\$ 90,883,900,526	

2014 ABSTRACT OF RATABLES FOR THE COUNTY OF OCEAN

12 SECTION A

NO	TAXING DISTRICTS	(I) TOTAL COUNTY TAXES APPOINTED	(II) ADJUSTMENTS RESULTING FROM				(III) NET COUNTY TAXES APPOINTED	(IV) MUNICIPAL BUDGET STATE AID R.S. 52.27D-118.4	(V) NET COUNTY TAXES APPOINTED LESS STATE AID	NO.
			(A) EQUAL TABLE APPEALS		(B) APPEALS & CORRECTIONS					
			DEDUCT R.S. 54:51A-4 OVERPAY	ADD UNDERPAY	DEDUCT R.S. 54:4-49 & R.S. 54:4-53 OVERPAY	ADD UNDERPAY				
1	BARNEGAT	7,769,866.37	-	-	\$ 55,583.23	-	-	\$ 7,714,283.14	1	
2	BARNEGAT LIGHT	3,561,165.17	-	-	3,767.01	-	-	3,557,398.16	2	
3	BAY HEAD	5,344,779.06	-	-	20,585.25	-	-	5,324,193.81	3	
4	BEACH HAVEN	6,794,299.03	-	-	1,710.20	-	-	6,792,588.83	4	
5	BEACHWOOD	3,008,664.16	-	-	21,786.41	-	-	2,986,877.75	5	
6	BERKELEY	17,593,744.60	-	-	121,133.38	-	-	17,472,611.22	6	
7	BRICK	36,399,817.56	-	-	349,659.94	-	-	36,050,157.62	7	
8	TOMS RIVER	45,667,946.88	-	-	526,932.74	-	-	45,141,014.14	8	
9	EAGLESWOOD	815,370.43	-	-	1,737.85	-	-	813,632.58	9	
10	HARVEY CEDARS	4,315,740.90	-	-	3,852.86	-	-	4,311,888.04	10	
11	ISLAND HEIGHTS	1,188,641.87	-	-	4,537.04	-	-	1,184,104.83	11	
12	JACKSON	22,312,215.74	-	-	173,186.05	-	-	22,139,029.69	12	
13	LACEY	13,473,887.70	-	-	100,921.54	-	-	13,372,966.16	13	
14	LAKEHURST	541,314.41	-	-	2,633.97	-	-	538,680.44	14	
15	LAKWOOD	24,678,644.62	-	-	483,362.67	-	-	24,195,281.95	15	
16	LAVALLETTE	7,144,471.92	-	-	7,394.36	-	-	7,137,077.56	16	
17	LT. EGG HARBOR	8,060,273.26	-	-	179,664.85	-	-	7,880,608.41	17	
18	LONG BEACH	28,287,103.44	-	-	24,209.70	-	-	28,262,893.74	18	
19	MANCHESTER	12,314,781.37	-	-	54,597.36	-	-	12,260,184.01	19	
20	MANTOLOKING	3,921,461.71	-	-	6,404.43	-	-	3,915,057.28	20	
21	OCEAN	4,544,207.19	-	-	11,188.89	-	-	4,533,018.30	21	
22	OCEAN GATE	804,616.76	-	-	2,550.60	-	-	802,066.16	22	
23	PINE BEACH	938,230.83	-	-	-	1,441.42	-	939,672.25	23	
24	PLUMSTED	2,915,281.50	-	-	1,124.16	-	-	2,914,157.34	24	
25	PT. PLEASANT BORO	11,192,610.72	-	-	56,060.35	-	-	11,136,550.37	25	
26	PT PLEASANT BCH	7,320,398.81	-	-	34,102.42	-	-	7,286,296.39	26	
27	SEASIDE HEIGHTS	2,287,838.41	-	-	4,237.04	-	-	2,283,601.37	27	
28	SEASIDE PARK	4,051,175.94	-	-	14,671.57	-	-	4,036,504.37	28	
29	SHIP BOTTOM	4,282,163.54	-	-	5,316.66	-	-	4,276,846.88	29	
30	S. TOMS RIVER	794,267.21	-	-	10,803.99	-	-	783,463.22	30	
31	STAFFORD	13,230,760.18	-	-	7,156.72	-	-	13,223,603.46	31	
32	SURF CITY	5,725,649.48	-	-	6,127.74	-	-	5,719,521.74	32	
33	TUCKERTON	1,454,550.73	-	-	10,086.94	-	-	1,444,463.79	33	
	COUNTY TOTALS	\$ 312,735,941.50	\$ -	\$ -	\$ 2,307,087.92	\$ 1,441.42	\$ 310,430,295.00	\$ 310,430,295.00		

2014 ABSTRACT OF RATABLES FOR THE COUNTY OF OCEAN

NO.	TAXING DISTRICTS	12 SECTION B			12 SECTION C			NO.
		(A) COUNTY LIBRARY TAXES APPORTIONED	(B) COUNTY HEALTH SERVICE TAXES APPORTIONED R.S.26:3A2-19	(C) COUNTY OPEN SPACE TAXES APPORTIONED R.S. 40:12-16-19	LOCAL TAXES TO BE RAISED FOR			
					(I) DISTRICT SCHOOL PURPOSES			
				(A) DISTRICT SCHOOL ADJUSTED FOR BPP	(B) REG. CONSOL.	(C) LOCAL SCHOOL		
1	BARNEGAT	859,789.16	309,228.85	271,159.37	29,485,621.00	-	-	1
2	BARNEGAT LIGHT	396,557.17	-	125,084.67	-	2,433,068.00	443,753.00	2
3	BAY HEAD	593,453.78	213,408.24	187,103.22	3,131,113.00	-	-	3
4	BEACH HAVEN	-	-	238,849.19	1,666,389.00	4,140,526.00	-	4
5	BEACHWOOD	332,897.94	119,728.81	104,992.11	-	7,595,934.00	-	5
6	BERKELEY	1,947,435.60	700,321.39	613,860.08	28,252,361.00	19,516,604.00	-	6
7	BRICK	4,017,601.46	1,444,482.65	1,265,826.25	99,741,767.00	-	-	7
8	TOMS RIVER	5,030,288.08	1,808,197.16	1,583,904.91	-	126,386,428.00	-	8
9	EAGLESWOOD	90,696.10	32,620.49	28,606.94	1,931,818.00	1,493,785.00	-	9
10	HARVEY CEDARS	480,666.46	-	151,612.58	-	3,191,088.00	537,868.00	10
11	ISLAND HEIGHTS	131,985.99	47,469.40	41,622.60	1,856,390.00	1,171,116.00	-	11
12	JACKSON	2,467,409.10	887,236.68	777,714.85	81,958,272.00	-	-	12
13	LACEY	1,490,455.04	536,015.81	469,975.56	45,169,947.00	-	-	13
14	LAKEHURST*	60,042.04	21,594.81	18,937.45	1,184,257.00	-	-	14
15	LAKEWOOD	2,695,643.84	969,279.07	849,248.62	80,528,810.00	-	-	15
16	LAVALLETT	795,598.76	286,152.35	250,946.41	3,716,791.00	-	-	16
17	L.T. EGG HARBOR	877,923.05	315,728.69	276,784.55	12,234,233.00	14,194,726.00	-	17
18	LONG BEACH	3,150,597.54	-	993,766.73	-	19,848,903.00	3,525,531.00	18
19	MANCHESTER	1,366,571.72	491,453.58	430,818.43	42,667,228.00	-	-	19
20	MANTOLOKING	436,418.98	156,965.19	137,650.12	73,002.00	-	-	20
21	OCEAN	505,293.60	181,729.31	159,363.04	10,558,457.00	-	-	21
22	OCEAN GATE	89,403.88	32,155.50	28,199.18	1,637,715.00	923,770.00	-	22
23	PINE BEACH	104,755.86	37,678.20	33,047.36	-	2,353,594.00	-	23
24	PLUMSTED	324,858.98	116,842.70	102,470.49	11,757,885.00	-	-	24
25	PT. PLEASANT BORO	1,241,293.23	446,443.79	391,490.01	33,175,062.00	-	-	25
26	PT PLEASANT BEACH	812,152.28	292,090.25	256,071.74	12,455,265.00	-	-	26
27	SEASIDE HEIGHTS	254,556.05	91,555.96	80,292.58	2,430,356.00	1,649,725.00	-	27
28	SEASIDE PARK	449,931.67	161,824.17	141,909.08	613,281.00	4,209,184.00	-	28
29	SHIP BOTTOM	476,754.32	-	150,380.32	-	2,338,629.00	533,495.00	29
30	S. TOMS RIVER	87,302.88	31,397.85	27,530.91	-	1,949,912.00	-	30
31	STAFFORD	1,474,114.80	530,197.16	464,965.12	26,949,518.00	8,662,431.00	-	31
32	SURF CITY	637,577.29	-	201,108.59	-	3,625,148.00	713,458.00	32
33	TUCKERTON	160,995.35	57,901.94	50,774.94	2,746,480.00	2,278,879.00	-	33
	COUNTY TOTALS	\$ 33,841,022.00	\$ 10,319,700.00	\$ 10,906,068.00	\$ 535,922,028.00	\$ 227,963,450.00	\$ 5,754,105.00	

* - Explanation on Sheet 11

2014 ABSTRACT OF RATABLES FOR THE COUNTY OF OCEAN

NO.	TAXING DISTRICTS	12 SECTION C			12 SECTION D
		LOCAL TAXES TO BE RAISED FOR			
		FOR MUNICIPAL PURPOSES			
		(A)	(B)	(C)	
		LOCAL MUNICIPAL BUDGET	OPEN SPACE BUDGET	MUNICIPAL LIBRARY	TOTAL LEVY ON WHICH TAX RATE IS COMPUTED
		ADJUSTED FOR BPP			COLS 12A(V) +12B(A), 12B(B), 12B(C) + 12C(A), 12C(B), 12C(C) + 12C(II)(A) +12C(II)(B)
1	BARNEGAT	\$ 16,968,123.51	\$ 225,126.00	\$ -	\$ 55,833,331.03
2	BARNEGAT LIGHT	1,940,316.46	99,458.30	-	8,995,635.76
3	BAY HEAD	3,072,830.16	-	-	12,522,102.21
4	BEACH HAVEN	6,403,210.00	-	655,725.00	19,897,288.02
5	BEACHWOOD	6,766,585.03	-	-	17,907,015.64
6	BERKELEY	30,557,734.84	509,401.00	-	99,570,329.13
7	BRICK	67,911,538.12	1,026,260.00	-	211,457,633.10
8	TOMS RIVER	70,918,800.17	1,817,697.52	-	252,686,329.98
9	EAGLESWOOD	941,807.37	-	-	5,332,966.48
10	HARVEY CEDARS	3,005,646.00	-	-	11,678,769.08
11	ISLAND HEIGHTS	1,704,000.00	-	-	6,136,688.82
12	JACKSON	29,785,262.60	1,329,594.36	-	139,344,519.28
13	LACEY	11,857,020.92	-	-	72,896,380.49
14	LAKEHURST*	2,262,664.18	-	-	4,086,175.92
15	LAKEWOOD	53,095,472.00	-	-	162,333,735.48
16	LAVALLETTE	5,013,800.00	-	-	17,200,366.08
17	LT. EGG HARBOR	15,294,083.38	68,667.75	-	51,142,754.83
18	LONG BEACH	17,356,722.07	-	-	73,138,414.08
19	MANCHESTER	21,073,816.86	322,722.00	-	78,612,794.60
20	MANTOLOKING	2,961,047.58	-	-	7,680,141.15
21	OCEAN	6,876,686.73	378,186.00	-	23,192,733.98
22	OCEAN GATE	1,667,961.73	-	-	5,181,271.45
23	PINE BEACH	1,612,908.29	-	-	5,081,655.96
24	PLUMSTED	1,844,772.00	157,030.16	-	17,218,016.67
25	PT. PLEASANT BORO	13,613,087.00	65,002.00	-	60,068,928.40
26	PT PLEASANT BEACH	7,605,259.50	192,850.00	-	28,899,985.16
27	SEASIDE HEIGHTS	5,398,851.96	-	-	12,188,938.92
28	SEASIDE PARK	5,022,604.44	-	-	14,635,238.73
29	SHIP BOTTOM	4,128,426.16	-	-	11,904,531.68
30	S. TOMS RIVER	2,880,907.75	-	-	5,760,514.61
31	STAFFORD	32,084,905.46	91,748.10	-	83,481,483.10
32	SURF CITY	3,907,000.00	-	-	14,803,813.62
33	TUCKERTON	2,578,183.37	-	-	9,317,688.39
	COUNTY TOTALS	\$ 458,112,035.64	\$ 6,283,743.19	\$ 655,725.00	\$ 1,600,188,171.83

2014 ABSTRACT OF RATABLES FOR THE COUNTY OF OCEAN

SECTION 13

REAL PROPERTY EXEMPT FROM TAXATION

NO.	TAXING DISTRICTS	REAL PROPERTY EXEMPT FROM TAXATION						TOTAL AMOUNT OF EXEMPTS (COL. 13A+13B+13C+13D+13E+13F)	NO.
		(A) PUBLIC SCHOOL	(B) OTHER SCHOOL	(C) PUBLIC PROPERTY	(D) CHURCH & CHARITABLE	(E) CEMETERIES & GRAVEYARDS	(F) OTHER EXEMPTS		
1	BARNEGAT	\$ 81,074,900	-	\$ 87,101,500	\$ 7,560,600	\$ 397,900	\$ 33,642,400	\$	1
2	BARNEGAT LIGHT	-	-	125,312,900	2,562,300	-	2,078,800		0
3	BAY HEAD	14,223,300	-	134,505,700	14,599,500	-	3,000,800		3
4	BEACH HAVEN	3,206,300	-	29,881,400	12,989,908	-	5,597,900		4
5	BEACHWOOD	8,709,800	-	62,012,600	3,661,200	-	10,262,900		5
6	BERKELEY	95,282,400	-	1,103,757,700	31,854,700	262,400	43,698,900		6
7	BRICK	146,356,200	-	390,888,100	62,037,200	486,800	125,951,200		7
8	TOMS RIVER	309,490,900	2,920,000	444,379,400	196,245,100	14,562,300	82,188,700		8
9	EAGLESWOOD	2,018,000	-	25,600,800	2,632,700	494,000	2,539,300		9
10	HARVEY CEDARS	-	-	21,587,600	20,521,100	-	1,711,200		10
11	ISLAND HEIGHTS	1,691,200	-	16,988,000	1,357,400	-	2,699,900		11
12	JACKSON	221,905,000	254,100	218,077,900	34,247,400	578,200	53,654,700		12
13	LACEY	99,980,300	-	133,285,400	36,886,000	997,000	87,824,200		13
14	LAKEHURST	7,198,300	-	26,779,200	11,367,100	42,900	3,995,400		14
15	LAKEWOOD	68,999,800	375,157,100	401,841,400	221,602,800	7,547,700	159,276,800		15
16	LAVALLETTE	3,994,800	-	25,617,100	8,478,100	-	2,539,200		16
17	LT. EGG HARBOR	44,413,500	-	103,475,800	17,145,985	-	35,520,311		17
18	LONG BEACH	-	5,525,000	61,499,800	23,940,500	-	1,478,300		18
19	MANCHESTER	74,067,600	-	916,891,250	51,475,500	2,498,000	63,289,600		19
20	MANTOLOKING	-	-	10,113,200	1,867,400	-	-		20
21	OCEAN	13,415,100	-	49,416,400	3,660,800	3,106,600	28,637,600		21
22	OCEAN GATE	2,831,700	-	7,067,200	-	-	2,461,800		22
23	PINE BEACH	4,102,000	-	7,674,900	1,317,100	-	1,347,400		23
24	PLUMSTED	42,474,000	-	141,167,000	11,965,900	209,800	5,353,600		24
25	PT. PLEASANT BORO	73,974,200	-	54,887,200	15,544,600	1,603,400	24,952,200		25
26	PT PLEASANT BEACH	6,400,000	-	79,064,400	16,992,300	-	11,034,600		26
27	SEASIDE HEIGHTS	4,588,200	-	48,958,500	4,761,800	-	2,153,900		27
28	SEASIDE PARK	3,128,700	-	164,645,700	4,251,400	-	4,864,700		28
29	SHIP BOTTOM	4,076,400	-	43,243,600	1,914,700	-	2,586,600		29
30	S. TOMS RIVER	5,669,400	-	11,257,400	3,457,700	-	2,039,500		30
31	STAFFORD	58,843,000	15,765,000	143,768,200	17,537,300	3,965,200	140,341,551		31
32	SURF CITY	5,344,700	-	30,441,400	7,217,500	-	7,194,100		32
33	TUCKERTON	5,919,100	-	23,176,600	12,199,200	1,237,700	3,374,500		33
	COUNTY TOTALS	\$ 1,413,378,800	\$ 399,621,200	\$ 5,144,365,250	\$ 863,852,793	\$ 37,989,900	\$ 957,292,552	\$	8,816,500,505

2014 ABSTRACT OF RATABLES FOR THE COUNTY OF OCEAN

NO.	TAXING DISTRICTS	SECTION 14				SECTION 15		NO.
		AMOUNT MISCELLANEOUS REVENUES TO SUPPORT LOCAL BUDGET				DEDUCTIONS ALLOWED		
		(A) SURPLUS REVENUE	(B) MISCELLANEOUS REVENUES ANTICIPATED	(C) RECEIPTS FROM DELINQUENT TAXES	(D) TOTAL OF MISCELLANEOUS REVENUES (COL. 14A+14B+14C)	(A) SENIOR CITIZEN DISABLED & SURVIVING SPOUSE c129, L1976	(B) VETERANS & WIDOWS	
1	BARNEGAT	\$ 1,250,000.00	3,993,249.99	\$ 635,000.00	5,878,249.99	\$ 49,250	\$ 329,250	1
2	BARNEGAT LIGHT	666,028.31	684,447.30	40,000.00	1,390,475.61	2,000	14,750	2
3	BAY HEAD	1,201,390.00	1,895,095.49	130,000.00	3,226,485.49	1,500	16,000	3
4	BEACH HAVEN	1,612,906.00	2,449,384.10	200,000.00	4,262,290.10	3,000	18,000	4
5	BEACHWOOD	1,384,125.00	1,268,927.97	475,000.00	3,128,052.97	23,000	88,750	5
6	BERKELEY	1,413,000.00	9,045,665.11	2,886,180.00	13,344,845.11	534,250	1,272,250	6
7	BRICK	7,077,650.00	19,229,961.00	3,119,464.00	29,427,075.00	259,250	865,750	7
8	TOMS RIVER	13,030,409.00	35,857,913.82	4,800,000.00	53,688,322.82	229,000	924,750	8
9	EAGLESWOOD	385,000.00	349,357.11	151,000.00	885,357.11	3,250	19,000	9
10	HARVEY CEDARS	135,906.09	1,184,700.06	51,000.00	1,371,606.15	1,000	7,000	10
11	ISLAND HEIGHTS	229,000.00	390,664.85	138,300.00	757,964.85	3,750	16,000	11
12	JACKSON	2,200,000.00	7,637,588.66	1,400,000.00	11,237,588.66	70,750	448,500	12
13	LACEY	3,600,000.00	12,716,268.43	500,000.00	16,816,268.43	122,750	355,000	13
14	LAKEHURST	725,000.00	844,166.46	90,000.00	1,659,166.46	4,500	16,250	14
15	LAKEWOOD	5,700,000.00	16,608,397.00	3,000,000.00	25,308,397.00	151,500	491,500	15
16	LAVALLETTE	775,000.00	2,760,638.31	409,885.00	3,945,523.31	5,000	45,000	16
17	LT. EGG HARBOR	1,423,475.78	5,394,537.80	268,250.92	7,086,264.50	63,750	306,500	17
18	LONG BEACH	3,251,000.00	5,442,766.31	546,027.62	9,239,793.93	6,250	72,250	18
19	MANCHESTER	1,250,000.00	8,424,352.17	800,000.00	10,474,352.17	731,250	1,336,250	19
20	MANTOLOKING	820,000.00	3,739,354.38	35,000.00	4,594,354.38	-	5,000	20
21	OCEAN	1,755,000.00	2,150,489.70	306,500.00	4,211,989.70	22,000	146,750	21
22	OCEAN GATE	699,956.00	878,132.25	240,000.00	1,818,088.25	6,500	21,250	22
23	PINE BEACH	286,192.18	409,937.96	114,000.00	810,130.14	5,000	26,250	23
24	PLUMSTED	624,632.00	987,764.93	-	1,612,396.93	10,750	60,750	24
25	PT. PLEASANT BORO	100,000.00	4,546,271.00	1,900,000.00	6,546,271.00	45,250	174,500	25
26	PT PLEASANT BEACH	1,300,000.00	4,864,987.61	415,000.00	6,579,987.61	9,250	45,750	26
27	SEASIDE HEIGHTS	534,317.90	9,412,379.28	-	9,946,697.18	2,500	12,500	27
28	SEASIDE PARK	1,401,000.00	3,407,916.18	362,600.00	5,171,516.18	2,250	27,500	28
29	SHIP BOTTOM	1,011,250.00	1,331,425.14	314,500.00	2,657,175.14	2,000	23,000	29
30	S. TOMS RIVER	425,000.00	573,746.64	235,449.27	1,234,195.91	13,250	21,000	30
31	STAFFORD	2,500,000.00	7,881,010.73	500,000.00	10,881,010.73	79,000	355,750	31
32	SURE CITY	1,332,500.00	976,172.67	142,500.00	2,451,172.67	3,000	31,500	32
33	TUCKERTON	405,000.00	1,441,702.62	103,850.00	1,950,552.62	11,500	36,250	33
	COUNTY TOTALS	\$ 60,504,738.26	\$ 178,779,373.03	\$ 24,309,506.81	\$ 263,593,618.10	\$ 2,477,250	\$ 7,630,500	

2014 ABSTRACT OF RATABLES FOR THE COUNTY OF OCEAN

		ADDENDUM TO 2014 ABSTRACT OF RATABLES ASSESSED VALUE OF PARTIAL EXEMPTIONS AND ABATEMENTS (COLUMN 3)								
NO.	TAXING DISTRICTS	1 POLLUTION CONTROL RS 54:4-3.56	2 FIRE SUPPRESSION RS 54:4-3.130	3 FALLOUT SHELTER RS 54:4- 3.48	4 WATER SEWAGE FACILITY RS 54:4-3.59	5 RENEWABLE ENERGY 54:4-3.113A-113G	6 UEZ ABATEMENT RS 54:4- 3.139	7 HOME IMPROVEMENT RS 54:4-3.72	8 MULTI FAMILY DWELLING RS 54:4- 3.121	NO.
1	BARNEGAT	-	-	-	-	-	-	-	1	
2	BARNEGAT LIGHT	-	-	-	-	-	-	-	2	
3	BAY HEAD	-	-	-	-	-	-	-	3	
4	BEACH HAVEN	-	-	-	-	-	-	-	4	
5	BEACHWOOD	-	-	-	-	-	-	-	5	
6	BERKELEY	-	-	-	-	-	-	-	6	
7	BRICK	-	-	-	-	-	-	-	7	
8	TOMS RIVER	-	-	-	-	-	-	-	8	
9	EAGLESWOOD	-	-	-	-	-	-	-	9	
10	HARVEY CEDARS	-	-	-	-	-	-	-	10	
11	ISLAND HEIGHTS	-	-	-	-	-	-	-	11	
12	JACKSON	-	-	-	-	-	-	-	12	
13	LACEY	-	-	-	-	-	-	-	13	
14	LAKEHURST	-	-	-	-	-	-	-	14	
15	LAKESWOOD	-	\$ 1,066,000	-	-	-	-	-	15	
16	LAVALLETTE	-	-	-	-	-	-	-	16	
17	LT. EGG HARBOR	-	-	-	-	-	-	-	17	
18	LONG BEACH	-	-	-	-	-	-	-	18	
19	MANCHESTER	-	-	-	35,000	-	-	-	19	
20	MANTOLOKING	-	-	-	-	-	-	-	20	
21	OCEAN	-	-	-	\$ 14,500	-	-	-	21	
22	OCEAN GATE	-	-	-	-	-	-	-	22	
23	PINE BEACH	-	-	-	-	-	-	-	23	
24	PLUMSTED	\$ 48,600	-	-	-	-	-	-	24	
25	PT. PLEASANT BOR	-	-	-	-	-	-	-	25	
26	PT PLEASANT BCH	-	-	-	-	-	-	-	26	
27	SEASIDE HEIGHTS	-	-	-	-	-	-	-	27	
28	SEASIDE PARK	-	-	-	-	-	-	-	28	
29	SHIP BOTTOM	-	-	-	-	-	-	-	29	
30	S. TOMS RIVER	-	-	-	-	-	-	-	30	
31	STAFFORD	-	-	-	-	-	-	-	31	
32	SURF CITY	-	-	-	-	-	-	-	32	
33	TUCKERTON	-	-	-	-	-	-	-	33	
	COUNTY TOTALS	\$ 48,600	\$ 1,066,000	\$ -	\$ -	\$ 49,500	\$ -	\$ -	\$ -	

2014 ABSTRACT OF RATABLES FOR THE COUNTY OF OCEAN

ADDENDUM TO 2014 ABSTRACT OF RATABLES
ASSESSSED VALUE OF PARTIAL EXEMPTIONS AND ABATEMENTS (COLUMN 3)

NO.	TAXING DISTRICTS	ASSESSSED VALUE OF PARTIAL EXEMPTIONS AND ABATEMENTS (COLUMN 3)															NO.	
		9 CLASS 4 ABATEMENT RS 54:4-3.95	10 DWELL ABATEMENT RS 40A:21-5	11 DWELL EXEMPTION RS 40A:21-5	12 NEW DWL CONV ABATEMENT RS 40A:21-5	13 NEW DWL CONV EXEMPTION RS 40A:21-5	14 MULTI DWELL EXEMPTION RS 40A:21-6	15 MULTI DWELL ABATEMENT RS 40A:21-6	16 COM/IND EXEMPTION RS 40A:21-7	17 TOTAL VALUE								
1	BARNEGAT	-	-	-	-	-	-	-	-	-	-	-	-	-	-	-	1	
2	BARNEGAT LIGHT	-	-	-	-	-	-	-	-	-	-	-	-	-	-	-	2	
3	BAY HEAD	-	-	-	-	-	-	-	-	-	-	-	-	-	-	-	3	
4	BEACH HAVEN	-	-	-	-	-	-	-	-	-	-	-	-	-	-	-	4	
5	BEACHWOOD	-	-	-	-	-	-	-	-	-	-	-	-	-	-	-	5	
6	BERKELEY	-	-	-	-	-	-	-	-	-	-	-	-	-	-	-	6	
7	BRICK	-	-	-	-	-	-	-	-	-	-	-	-	-	-	-	7	
8	TOMS RIVER	-	-	-	-	-	-	-	-	-	-	-	-	-	-	-	8	
9	EAGLESWOOD	-	-	-	-	-	-	-	-	-	-	-	-	-	-	-	9	
10	HARVEY CEDARS	-	-	-	-	-	-	-	-	-	-	-	-	-	-	-	10	
11	ISLAND HEIGHTS	-	-	-	-	-	-	-	-	-	-	-	-	-	-	-	11	
12	JACKSON	-	-	-	-	-	-	-	-	-	-	-	-	-	-	-	12	
13	LACEY	-	-	-	-	-	-	-	-	-	-	-	-	-	-	-	13	
14	LAKEHURST	-	-	-	-	-	-	-	-	-	-	-	-	-	-	-	14	
15	LAKESWOOD	-	-	-	-	-	-	-	-	-	-	-	-	-	-	1,066,000	15	
16	LAVALLETTE	-	-	-	-	-	-	-	-	-	-	-	-	-	-	-	16	
17	LT. EGG HARBOR	-	-	-	-	-	-	-	-	-	-	-	-	-	-	-	17	
18	LONG BEACH	-	-	-	-	-	-	-	-	-	-	-	-	-	-	-	18	
19	MANCHESTER	-	-	-	-	-	-	-	-	-	-	-	-	-	-	35,000	19	
20	MANTOLOKING	-	-	-	-	-	-	-	-	-	-	-	-	-	-	-	20	
21	OCEAN	-	-	-	-	25,000	-	-	-	-	-	-	-	-	-	39,500	21	
22	OCEAN GATE	-	-	-	-	-	-	-	-	-	-	-	-	-	-	-	22	
23	PINE BEACH	-	-	-	-	-	-	-	-	-	-	-	-	-	-	-	23	
24	PLUMSTED	-	-	-	-	71,100	-	-	-	-	-	-	-	-	-	25,000	24	
25	PT. PLEASANT BOR	-	-	-	-	-	-	-	-	-	-	-	-	-	-	-	144,700	25
26	PT PLEASANT BCH	-	-	-	-	-	-	-	-	-	-	-	-	-	-	-	-	26
27	SEASIDE HEIGHTS	-	-	-	-	-	-	-	-	-	-	-	-	-	-	-	-	27
28	SEASIDE PARK	-	-	-	-	-	-	-	-	-	-	-	-	-	-	-	-	28
29	SHIP BOTTOM	-	-	-	-	-	-	-	-	-	-	-	-	-	-	-	-	29
30	S. TOMS RIVER	-	-	-	-	-	-	-	-	-	-	-	-	-	-	-	-	30
31	STAFFORD	-	-	-	-	-	-	-	-	-	-	-	-	-	-	-	-	31
32	SURF CITY	-	-	-	-	-	-	-	-	-	-	-	-	-	-	-	-	32
33	TUCKERTON	-	-	-	-	-	-	-	-	-	-	-	-	-	-	-	-	33
	COUNTY TOTALS	\$ -	\$ -	\$ 96,100	\$ -	\$ -	\$ -	\$ -	\$ -	\$ -	\$ -	\$ -	\$ 25,000	\$ 1,285,200				

2014 ABSTRACT OF RATABLES FOR THE COUNTY OF OCEAN

NO.	TAXING DISTRICTS	ADDENDUM TO 2014 ABSTRACT OF RATABLES EQUALIZED VALUE BASED ON IN LIEU OF TAXES					NO.
		1 C. 12 PL 1977 IN LIEU OF TAX	2 NJ HOUSING FINANCE AGENCY	3 URBAN RENEWAL	4 OTHER	5 TOTAL	
1	BARNEGAT	0	0	0	0	0	1
2	BARNEGAT LIGHT	0	0	0	0	0	2
3	BAY HEAD	0	0	0	0	0	3
4	BEACH HAVEN	0	0	0	0	0	4
5	BEACHWOOD	0	0	0	0	0	5
6	BERKELEY	0	0	0	0	0	6
7	BRICK	0	0	0	0	0	7
8	TOMS RIVER	0	0	0	0	0	8
9	EAGLESWOOD	0	0	0	0	0	9
10	HARVEY CEDARS	0	0	0	0	0	10
11	ISLAND HEIGHTS	0	0	0	0	0	11
12	JACKSON	0	0	0	0	0	12
13	LACEY	0	0	0	0	0	13
14	LAKEHURST	0	0	0	0	0	14
15	LAKESWOOD	0	0	0	0	0	15
16	LAVALLETTE	0	0	0	0	0	16
17	LT. EGG HARBOR	0	0	0	0	0	17
18	LONG BEACH	0	0	0	0	0	18
19	MANCHESTER	0	0	0	0	0	19
20	MANTOLOKING	0	0	0	0	0	20
21	OCEAN	0	0	0	0	0	21
22	OCEAN GATE	0	0	0	0	0	22
23	PINE BEACH	0	0	0	0	0	23
24	PLUMSTED	0	0	0	0	0	24
25	PT. PLEASANT BORO	0	0	0	0	0	25
26	PT PLEASANT BEACH	0	0	0	0	0	26
27	SEASIDE HEIGHTS	0	0	0	0	0	27
28	SEASIDE PARK	0	0	0	0	0	28
29	SHIP BOTTOM	0	0	0	0	0	29
30	S. TOMS RIVER	0	0	0	0	0	30
31	STAFFORD	0	0	0	0	0	31
32	SURF CITY	0	0	0	0	0	32
33	TUCKERTON	0	0	0	0	0	33
COUNTY TOTALS		\$ -	\$ -	\$ -	\$ -	\$ -	33

2014 ABSTRACT OF RATABLES FOR THE COUNTY OF OCEAN

NO.	TAXING DISTRICTS	ADDENDUM TO 2014 ABSTRACT OF RATABLES STATE AID ADJUSTMENT FOR BUSINESS PERSONAL PROPERTY			NO.
		1 County	2 School	3 Municipal	
1	BARNEGAT	\$ -	\$ -	\$ -	1
2	BARNEGAT LIGHT	-	-	-	2
3	BAY HEAD	-	-	-	3
4	BEACH HAVEN	-	-	-	4
5	BEACHWOOD	-	-	-	5
6	BERKELEY	-	-	-	6
7	BRICK	-	-	-	7
8	TOMS RIVER	-	-	-	8
9	EAGLESWOOD	-	-	-	9
10	HARVEY CEDARS	-	-	-	10
11	ISLAND HEIGHTS	-	-	-	11
12	JACKSON	-	-	-	12
13	LACEY	-	-	-	13
14	LAKEHURST	-	\$ 8,409.00	-	14
15	LAKWOOD	-	-	-	15
16	LAVALLETTTE	-	-	-	16
17	LT. EGG HARBOR	-	-	-	17
18	LONG BEACH	-	-	-	18
19	MANCHESTER	-	-	-	19
20	MANTOLOKING	-	-	-	20
21	OCEAN	-	-	-	21
22	OCEAN GATE	-	-	-	22
23	PINE BEACH	-	-	-	23
24	PLUMSTED	-	-	-	24
25	PT. PLEASANT BORO	-	-	-	25
26	PT PLEASANT BEACH	-	-	-	26
27	SEASIDE HEIGHTS	-	-	-	27
28	SEASIDE PARK	-	-	-	28
29	SHIP BOTTOM	-	-	-	29
30	S. TOMS RIVER	-	-	-	30
31	STAFFORD	-	-	-	31
32	SURF CITY	-	-	-	32
33	TUCKERTON	-	-	-	33
COUNTY TOTALS		\$ -	\$ 8,409.00	\$ -	

2014 ABSTRACT OF RATABLES FOR THE COUNTY OF OCEAN

FIRE DISTRICT TAX RATES PER \$100 VALUATION

FIRE DISTRICT	ASSESSED VALUE	TOTAL LEVY	RATE
BRICK			
DISTRICT #1	\$ 5,251,469,628	\$ 2,219,000.00	\$ 0.043
DISTRICT #2	3,070,756,259	1,676,000.00	\$ 0.055
DISTRICT #3	1,940,379,334	1,029,824.00	\$ 0.054
TOMS RIVER			
DISTRICT #1	\$ 7,990,243,685	\$ 4,306,546.00	\$ 0.054
DISTRICT #2	\$ 4,469,931,333	\$ 2,896,000.00	\$ 0.065
JACKSON			
DISTRICT #1	\$ 485,439,331	\$ 503,000.00	\$ 0.104
DISTRICT #2	1,512,677,507	1,102,503.00	\$ 0.073
DISTRICT #3	2,456,154,768	2,524,098.00	\$ 0.103
DISTRICT #4	2,193,700,202	1,485,329.00	\$ 0.068
LAKEMOOD			
DISTRICT #1	6,163,648,740	\$ 3,341,700.00	\$ 0.055
LITTLE EGG HARBOR			
DISTRICT #1	\$ 1,163,146,910	\$ 566,474.00	\$ 0.049
DISTRICT #2	1,115,198,354	563,973.00	\$ 0.051
DISTRICT #3	468,368,199	304,000.00	\$ 0.065
PLUMSTED			
DISTRICT #1	\$ 785,136,972	\$ 1,554,758.00	\$ 0.199

SPECIAL IMPROVEMENT RATES PER \$100 VALUATION

SPECIAL IMPROVEMENT DISTRICT	ASSESSED VALUE	TOTAL LEVY	RATE
TOMS RIVER DISTRICT #1	\$ 146,115,400	\$ 211,500.00	\$ 0.146
TOMS RIVER DISTRICT #2	54,357,400	23,500.00	\$ 0.044
SEASIDE HEIGHTS DISTRICT #1	\$ 207,558,600	\$ 175,500.00	\$ 0.085

SCHOOL DISTRICT	PARTICIPATING DISTRICTS
CENTRAL REGIONAL	BERKELEY TOWNSHIP ISLAND HEIGHTS BOROUGH OCEAN GATE BOROUGH SEASIDE HEIGHTS BOROUGH SEASIDE PARK BOROUGH
PINELANDS REGIONAL	EAGLESWOOD TOWNSHIP LITTLE EGG HARBOR TOWNSHIP TUCKERTON BOROUGH
SOUTHERN REGIONAL	BARNEGAT LIGHT BOROUGH BEACH HAVEN BOROUGH HARVEY CEDARS BOROUGH LONG BEACH TOWNSHIP SHIP BOTTOM BOROUGH STAFFORD TOWNSHIP SURF CITY BOROUGH
TOMS RIVER REGIONAL	BEACHWOOD BOROUGH TOMS RIVER TOWNSHIP PINE BEACH BOROUGH SOUTH TOMS RIVER BOROUGH
LONG BEACH CONSOLIDATED	BARNEGAT LIGHT BOROUGH HARVEY CEDARS BOROUGH LONG BEACH TOWNSHIP SHIP BOTTOM BOROUGH SURF CITY BOROUGH
POINT PLEASANT BEACH*	POINT PLEASANT BEACH MANTOLOKING BOROUGH

*Merged school districts pursuant to P.L. 2009, c.78 (N.J.S.18A:7-8)

**2014 ABSTRACT OF RATABLES FOR THE COUNTY OF OCEAN
CY 2014 STATE AID USED TO REDUCE PROPERTY TAXES**

NO.	TAXING DISTRICTS	NET TAXABLE VALUE (PAGE 1 COL 6)	AMOUNT OF STATE AID PROVIDED TO MUNICIPALITY	AID RATE USED TO OFFSET PROPERTY TAXES ¹	NO
1	BARNEGAT	2,251,265,268	28,957,268	1.286	1
2	BARNEGAT LIGHT	995,483,044	761,549	0.076	2
3	BAY HEAD	1,567,863,332	995,714	0.063	3
4	BEACH HAVEN	1,659,148,714	1,613,435	0.097	4
5	BEACHWOOD	1,004,600,681	5,441,213	0.541	5
6	BERKELEY	5,094,011,422	13,995,879	0.274	6
7	BRICK	10,262,605,321	52,057,869	0.507	7
8	TOMS RIVER	12,460,318,018	84,834,876	0.680	8
9	EAGLESWOOD	242,728,459	2,145,914	0.884	9
10	HARVEY CEDARS	1,234,684,266	957,294	0.077	10
11	ISLAND HEIGHTS	345,819,625	832,741	0.240	11
12	JACKSON	6,647,971,808	63,954,531	0.962	12
13	LACEY	4,238,500,299	37,706,855	0.889	13
14	LAKEHURST	140,985,055	7,174,422	5.088	14
15	LAKEWOOD	6,163,648,740	40,551,881	0.657	15
16	LAVALLETTE	1,843,893,076	1,283,826	0.069	16
17	LITTLE EGG HARBOR	2,746,713,463	28,095,404	1.022	17
18	LONG BEACH	7,614,268,636	6,168,624	0.081	18
19	MANCHESTER	3,224,288,516	13,073,961	0.405	19
20	MANTOLOKING	1,225,331,134	579,616	0.047	20
21	OCEAN	1,260,622,320	8,738,638	0.693	21
22	OCEAN GATE	253,170,678	1,638,238	0.647	22
23	PINE BEACH	244,468,238	1,685,102	0.689	23
24	PLUMSTED	785,150,772	14,659,349	1.867	24
25	PT. PLEASANT	3,211,392,070	10,756,461	0.334	25
26	PT. PLEASANT BEACH	1,928,873,197	3,123,627	0.161	26
27	SEASIDE HEIGHTS	623,753,994	2,145,335	0.343	27
28	SEASIDE PARK	1,118,987,352	1,792,074	0.160	28
29	SHIP BOTTOM	1,103,670,678	1,051,177	0.095	29
30	SO. TOMS RIVER	274,255,530	1,595,008	0.581	30
31	STAFFORD	3,669,924,002	16,591,498	0.452	31
32	SURF CITY	1,548,330,149	1,249,678	0.080	32
33	TUCKERTON	411,829,747	4,636,850	1.125	33

¹ As a result of amendments to N.J.S.A. 54:4-65 (c)

2014 ABSTRACT OF RATABLES FOR THE COUNTY OF OCEAN

Total Amount of Miscellaneous Revenues (included Surplus Revenues Appropriated) for the Support of the County Budget \$ 125,988,819.00

Rate per \$100 to be applied to Column 11 for apportionment of County Taxes 0.34410489

Net County Taxes Apportioned - Column 12 A III \$ 310,430,295.00

* Adjustments (Net Total - Column 12 A II) \$ 2,305,646.50

Total County Taxes Apportioned included Adjustments - Column 12 A I \$ 312,735,941.50

* Net Overpayments are added to the Net Taxes Apportioned
 Net Underpayments are deducted from the Net Taxes Apportioned

Rate per \$100 to be applied to Column 11 for apportionment of Library Taxes 0.03835992


Rate per \$100 to be applied to Column 11 for apportionment of Health Taxes 0.01379702

Rate per \$100 to be applied to Column 11 for apportionment of Open Space Taxes 0.012

County Percentage Level of Taxable Value of Real Property - 100%

I, Julie N. Tarrant, Chief Financial Officer of the County of Ocean, do hereby certify that the above is a true copy of the Abstract of Ratables and Exemptions of the County of Ocean, State of New Jersey, for the year 2014 as filed in my office, by the Ocean County Board of Taxation.

Date: September 11, 2014



 Julie N. Tarrant,
 Chief Financial Officer



 Nicholas Montenegro, Esq., President


 Mark Elsworth, Commissioner


 Peter Maher, Vice President


 PG Waxman, Commissioner


 Geraldine Amprosio, Commissioner


 Glenn Harrison, Esq., Commissioner


 Charles Tivenan, Esq., Commissioner

Attent:

 Chelsea Skubly, County Tax Administrator

2014 BREAKDOWN OF GENERAL TAX RATE

NO.	DISTRICT	COUNTY RATE	LIBRARY RATE	HEALTH RATE	OPEN SPACE RATE	DISTRICT SCHOOL RATE	REGIONAL SCHOOL RATE	CONSOL. SCHOOL RATE	MUNICIPAL PURPOSE RATE	MUNICIPAL OPEN SPACE RATE	LIBRARY RATE	GENERAL TAX RATE	EFFECTIVE TAX RATE	NO.
1	BARNEGAT	\$0.343	\$0.038	\$0.014	\$0.012	\$1.310	0.000	0.000	\$0.754	\$0.010	\$0.000	\$2.481	\$ 2.473	1
2	BARNEGAT LIGHT	0.357	0.040	0.000	0.013	0.000	0.244	0.045	0.195	0.010	0.000	0.904	0.869	2
3	BAY HEAD	0.339	0.038	0.014	0.012	0.200	0.000	0.000	0.196	0.000	0.000	0.799	0.806	3
4	BEACH HAVEN	0.409	0.000	0.000	0.014	0.101	0.250	0.000	0.386	0.000	0.040	1.200	1.008	4
5	BEACHWOOD	0.297	0.034	0.012	0.010	0.000	0.756	0.000	0.674	0.000	0.000	1.783	2.048	5
6	BERKELEY	0.343	0.038	0.014	0.012	0.555	0.383	0.000	0.600	0.010	0.000	1.955	1.947	6
7	BRICK	0.352	0.039	0.014	0.012	0.972	0.000	0.000	0.662	0.010	0.000	2.061	1.999	7
8	TOMS RIVER (I)	0.362	0.040	0.015	0.013	0.000	1.014	0.000	0.569	0.015	0.000	2.028	1.904	8
9	EAGLESWOOD	0.335	0.038	0.014	0.012	0.796	0.615	0.000	0.388	0.000	0.000	2.198	2.251	9
10	HARVEY CEDARS	0.349	0.039	0.000	0.012	0.000	0.258	0.044	0.244	0.000	0.000	0.946	0.931	10
11	ISLAND HEIGHTS	0.342	0.038	0.014	0.012	0.537	0.339	0.000	0.493	0.000	0.000	1.775	1.777	11
12	JACKSON	0.333	0.037	0.014	0.012	1.233	0.000	0.000	0.448	0.020	0.000	2.097	2.149	12
13	LACEY	0.315	0.035	0.013	0.011	1.066	0.000	0.000	0.280	0.000	0.000	1.720	1.862	13
14	LAKEHURST (I)	0.382	0.043	0.015	0.014	0.840	0.000	0.000	1.605	0.000	0.000	2.899	2.598	14
15	LAKEWOOD	0.393	0.044	0.016	0.014	1.306	0.000	0.000	0.861	0.000	0.000	2.634	2.263	15
16	LAVALLETTE	0.387	0.043	0.016	0.013	0.202	0.000	0.000	0.272	0.000	0.000	0.933	0.828	16
17	L.T. EGG HARBOR	0.286	0.031	0.012	0.011	0.446	0.516	0.000	0.557	0.003	0.000	1.862	2.183	17
18	LONG BEACH	0.371	0.041	0.000	0.014	0.000	0.261	0.046	0.228	0.000	0.000	0.961	0.890	18
19	MANCHESTER	0.380	0.043	0.015	0.013	1.322	0.000	0.000	0.653	0.010	0.000	2.436	2.197	19
20	MANTOLOKING (I)	0.319	0.036	0.013	0.011	0.006	0.000	0.000	0.242	0.000	0.000	0.627	0.674	20
21	OCEAN	0.360	0.040	0.014	0.013	0.838	0.000	0.000	0.545	0.030	0.000	1.840	1.756	21
22	OCEAN GATE	0.317	0.035	0.013	0.011	0.647	0.365	0.000	0.659	0.000	0.000	2.047	2.216	22
23	PINE BEACH	0.384	0.043	0.015	0.014	0.000	0.963	0.000	0.660	0.000	0.000	2.079	1.864	23
24	PLUMSTED	0.371	0.041	0.015	0.013	1.498	0.000	0.000	0.235	0.020	0.000	2.193	2.032	24
25	PT. PLEASANT BORO	0.347	0.039	0.014	0.012	1.033	0.000	0.000	0.424	0.002	0.000	1.871	1.847	25
26	PT PLEASANT BEACH	0.378	0.043	0.015	0.013	0.646	0.000	0.000	0.394	0.010	0.000	1.499	1.358	26
27	SEASIDE HEIGHTS	0.366	0.041	0.015	0.013	0.390	0.264	0.000	0.866	0.000	0.000	1.955	1.833	27
28	SEASIDE PARK	0.361	0.040	0.014	0.013	0.055	0.376	0.000	0.449	0.000	0.000	1.308	1.243	28
29	SHIP BOTTOM	0.388	0.043	0.000	0.014	0.000	0.212	0.048	0.374	0.000	0.000	1.079	0.957	29
30	S. TOMS RIVER	0.286	0.032	0.012	0.011	0.000	0.710	0.000	1.050	0.000	0.000	2.101	2.496	30
31	STAFFORD (I)	0.360	0.041	0.014	0.013	0.734	0.236	0.000	0.874	0.003	0.000	2.275	2.171	31
32	SURF CITY	0.370	0.042	0.000	0.013	0.000	0.234	0.046	0.252	0.000	0.000	0.957	0.890	32
33	TUCKERTON	0.351	0.039	0.015	0.012	0.667	0.553	0.000	0.626	0.000	0.000	2.263	2.204	33

R - Revaluation, r - Reassessment

2014 ASSESSED VALUE BY CLASSIFICATION

NO.	DISTRICT	CLASS 1 VACANT LAND	CLASS 2 RESIDENTIAL	CLASS 3A FARM REGULAR	CLASS 3B FARM QUALIFIED	CLASS 4A COMMERCIAL	CLASS 4B INDUSTRIAL	CLASS 4C APARTMENT	TOTAL RATABLES	CLASS 1S TOTAL EXEMPT	TOTAL RATABLES & EXEMPT	NO.
1	BARNEGAT	\$ 97,899,600	\$ 1,975,873,100	\$ 3,363,000	\$ 109,500	\$ 133,948,600	\$ 3,189,400	\$ 32,459,100	\$ 2,246,842,300	\$ 209,777,300	\$ 2,456,619,600	1
2	BARNEGAT LIGHT	37,240,700	919,616,400	-	-	37,246,200	-	1,156,800	995,260,100	129,964,000	1,125,224,100	2
3	BAY HEAD	49,255,500	1,454,363,000	-	-	62,857,200	-	1,146,300	1,567,622,000	166,329,300	1,733,951,300	3
4	BEACH HAVEN	74,759,100	1,468,222,600	-	-	104,037,792	-	11,888,900	1,656,908,392	51,675,508	1,710,583,900	4
5	BEACHWOOD	14,800,800	954,303,100	-	-	33,157,800	224,900	1,589,900	1,004,086,500	84,646,508	1,088,733,000	5
6	BERKELEY	149,897,200	4,565,575,860	688,600	23,300	291,170,700	24,462,500	57,997,000	5,089,815,160	1,274,856,100	6,364,671,260	6
7	BRICK	162,326,640	8,926,738,052	-	-	1,025,458,148	20,464,400	115,832,800	10,250,820,040	726,141,400	10,976,961,440	7
8	TOMS RIVER (f)	198,653,600	9,992,190,300	5,748,000	119,400	1,943,389,060	64,694,600	224,275,000	12,429,069,960	1,049,766,400	13,478,836,360	8
9	EAGLESWOOD	27,018,000	180,405,800	288,900	52,400	29,865,300	4,440,200	319,200	242,369,800	33,284,800	275,654,600	9
10	HARVEY CEDARS	20,466,200	1,199,702,200	-	-	14,340,500	-	-	1,234,508,900	43,819,900	1,278,328,800	10
11	ISLAND HEIGHTS	15,221,700	309,324,600	-	-	20,588,200	-	489,300	345,623,800	22,796,500	368,360,300	11
12	JACKSON	172,257,600	5,759,476,120	24,667,900	930,300	552,672,700	44,536,900	84,670,800	6,639,212,320	528,717,300	7,167,929,620	12
13	LACEY	107,786,900	3,556,920,000	3,893,800	996,700	336,213,100	222,393,200	5,172,700	4,233,376,400	358,972,900	4,592,349,300	13
14	LAKEHURST (f)	1,866,200	112,237,100	-	-	24,284,718	-	1,405,700	139,793,718	49,382,900	189,176,618	14
15	LAKEWOOD	244,960,100	4,523,966,500	3,647,300	68,200	629,335,100	464,296,800	285,645,800	6,151,919,800	1,234,425,600	7,386,345,400	15
16	LAVALLETTE	21,925,500	1,777,897,250	-	-	37,956,060	-	4,843,100	1,842,621,910	40,629,200	1,883,251,110	16
17	LT. EGG HARBOR	152,049,100	2,425,444,439	1,953,200	79,058	156,319,263	566,100	3,060,000	2,742,471,160	200,555,596	2,943,026,756	17
18	LONG BEACH	275,901,100	7,186,784,875	-	-	145,320,900	-	5,015,200	7,613,022,075	92,443,600	7,705,465,675	18
19	MANCHESTER	133,048,200	2,470,917,785	4,936,400	580,100	327,605,600	24,436,600	261,657,500	3,223,181,585	1,108,221,950	4,331,403,535	19
20	MANTOLOKING (f)	218,945,700	996,202,300	-	-	10,070,700	-	-	1,225,218,700	11,980,600	1,237,199,300	20
21	OCEAN	50,824,100	1,142,030,300	2,320,200	264,100	63,064,600	925,800	-	1,259,429,100	98,236,500	1,357,665,600	21
22	OCEAN GATE	4,510,200	243,127,500	-	-	4,277,600	-	1,160,200	253,075,500	12,360,700	265,436,200	22
23	PINE BEACH	3,526,800	233,669,900	-	-	7,164,200	-	-	244,360,900	14,441,400	258,802,300	23
24	PLUMSTED	16,519,100	669,418,000	38,677,000	2,056,200	42,876,500	10,961,000	2,963,200	783,471,000	201,170,300	984,641,300	24
25	PT. PLEASANT BORO	35,320,300	2,908,460,800	-	-	241,133,010	-	23,838,400	3,208,752,510	170,961,600	3,379,714,110	25
26	PT PLEASANT BEACH	94,330,400	1,485,734,900	-	-	335,788,000	-	12,655,900	1,928,509,200	113,491,300	2,042,000,500	26
27	SEASIDE HEIGHTS	34,644,400	389,582,900	-	-	172,293,800	-	27,037,200	623,558,300	60,462,400	684,020,700	27
28	SEASIDE PARK	24,940,100	1,047,597,800	-	-	37,875,300	-	8,334,000	1,118,767,200	176,890,500	1,295,657,700	28
29	SHIP BOTTOM	35,066,700	950,796,400	-	-	115,001,600	-	2,639,900	1,103,504,600	51,821,300	1,155,325,900	29
30	S. TOMS RIVER	5,167,900	230,677,800	-	-	37,786,900	365,200	-	273,997,800	22,424,000	296,421,800	30
31	STAFFORD (f)	83,046,000	3,072,774,600	906,700	68,000	502,311,300	672,200	5,289,100	3,665,067,900	380,220,251	4,045,288,151	31
32	SURF CITY	26,178,900	1,441,394,000	-	-	79,948,100	-	-	1,547,521,000	50,197,700	1,597,718,700	32
33	TUCKERTON	29,969,400	325,156,800	17,400	3,000	37,633,100	-	18,614,000	411,598,700	45,907,100	457,305,800	33
TOTALS		\$ 2,620,323,740	\$ 74,896,583,081	\$ 91,088,400	\$ 5,350,258	\$ 7,595,996,051	\$ 886,629,800	\$ 1,201,187,000	\$ 87,297,158,330	\$ 8,816,922,405	\$ 96,114,080,735	

R - Revaluation, f - Reassessment

2014 NUMBER OF PARCELS BY CLASSIFICATION

NO	DISTRICT	CLASS 1 VACANT LAND	CLASS 2 RESIDENTIAL	CLASS 3A FARM REGULAR	CLASS 3B FARM QUALIFIED	CLASS 4A COMMERCIAL	CLASS 4B INDUSTRIAL	CLASS 4C APARTMENT	TOTAL RATABLES	CLASS 15 EXEMPT TOTAL	TOTAL RATABLES & EXEMPT	NO
1	BARNEGAT	3,624	8,326	13	19	213	8	2	12,205	851	13,056	1
2	BARNEGAT LIGHT	70	1,175	-	-	43	-	2	1,290	52	1,342	2
3	BAY HEAD	63	948	-	-	41	-	1	1,053	33	1,086	3
4	BEACH HAVEN	374	2,214	-	-	108	-	10	2,706	71	2,777	4
5	BEACHWOOD	231	3,724	-	-	79	1	4	4,039	267	4,306	5
6	BERKELEY	3,230	23,000	2	3	219	21	8	26,483	1,970	28,453	6
7	BRICK	1,188	30,535	-	-	746	38	16	32,523	932	33,455	7
8	TOMS RIVER (I)	1,524	38,255	17	23	1,533	43	35	41,430	842	42,272	8
9	EAGLESWOOD	319	703	1	14	99	5	1	1,142	313	1,455	9
10	HARVEY CEDARS	38	1,191	-	-	25	-	-	1,254	66	1,320	10
11	ISLAND HEIGHTS	69	805	-	-	31	-	1	906	33	939	11
12	JACKSON	1,590	17,749	68	93	245	50	15	19,810	910	20,720	12
13	LACEY	3,652	11,477	9	16	309	46	1	15,510	2,781	18,291	13
14	LAKEHURST (I)	41	702	-	-	61	-	3	807	52	859	14
15	LAKEWOOD	3,109	20,294	9	24	561	174	96	24,267	1,572	25,839	15
16	LAVALLETTE	45	2,611	-	-	71	-	7	2,734	25	2,759	16
17	LT. EGG HARBOR	1,685	9,998	5	20	186	2	2	11,898	1,149	13,047	17
18	LONG BEACH	1,089	7,834	-	-	152	-	5	9,080	200	9,280	18
19	MANCHESTER	3,887	15,802	16	35	136	10	31	19,917	1,784	21,701	19
20	MANTOLOKING (I)	122	439	-	-	5	-	-	566	10	576	20
21	OCEAN	805	4,344	7	51	119	1	-	5,327	573	5,900	21
22	OCEAN GATE	43	1,042	-	-	13	-	3	1,101	41	1,142	22
23	PINE BEACH	27	883	-	-	18	-	-	928	47	975	23
24	PLUMSTED	289	2,425	110	146	96	9	8	3,083	172	3,255	24
25	PT. PLEASANT BORO	241	7,665	-	-	315	-	13	8,234	109	8,343	25
26	PT PLEASANT BEACH	239	2,790	-	-	258	-	5	3,292	72	3,364	26
27	SEASIDE HEIGHTS	98	1,760	-	-	153	-	61	2,072	57	2,129	27
28	SEASIDE PARK	56	1,916	-	-	50	-	15	2,037	75	2,112	28
29	SHIP BOTTOM	96	1,807	-	-	148	-	3	2,054	52	2,106	29
30	S. TOMS RIVER	68	1,108	-	-	57	1	-	1,234	57	1,291	30
31	STAFFORD (I)	1,655	12,667	4	19	431	1	4	14,781	876	15,657	31
32	SURF CITY	64	2,106	-	-	94	-	-	2,264	38	2,302	32
33	TUCKERTON	271	1,508	1	1	96	-	3	1,880	153	2,033	33
	TOTALS	29,902	239,803	262	464	6,711	410	355	277,907	16,235	294,142	

R - Revaluation, r - Reassessment

2014 OCEAN COUNTY TAX ASSESSORS

NO.	TAXING DISTRICT	ASSESSOR	ADDRESS	TELEPHONE	FAX	NO.
1	Barnegat Twp	Elien R. Kelleher	900 W Bay Ave, Barnegat, NJ 08005	609 698-0080	609 698-8616	1
2	Barnegat Light Bor	Bernard C. Haney	10 W 10th St, Barnegat Light, NJ 08006	609 494-9196	609 494-4827	2
3	Bay Head Bor	Michael Imbrico	81 Bridge Ave, Bay Head, NJ 08742	732 892-0636	732 899-6494	3
4	Beach Haven Bor	Tracy Hafner	300 Engleside Ave, Beach Haven, NJ 08008	609 492-0111	609 492-1109	4
5	Beachwood Bor	Ray Hall	1600 Pinewald Rd, Beachwood, NJ 08722	732 286-6000	732 349-8390	5
6	Berkeley Twp	Eric Zanetti	627 Pinewald-Keswick Rd, Bayville, NJ 08721	732 244-7400	732 341-5944	6
7	Brick Twp	Irene Raftery	401 Chambers Bridge Rd, Brick, NJ 08723	732 262-1000	732 262-9687	7
8	Toms River Twp	Richard T. Kenny, Jr.	33 Washington St, Toms River, NJ 08754	732 341-1000	732 797-3848	8
9	Eagleswood Twp	Ed Seeger, Jr.	146 Division St, West Creek, NJ 08092	609 296-3054	609 296-4649	9
10	Harvey Cedars Bor	Bernard C. Haney	7606 Long Beach Blvd, Harvey Cedars, NJ 08008	609 361-6000	609 494-2335	10
11	Island Heights Bor	Vicky Mickiewicz	PO Box 797, Island Heights, NJ 08732	732 270-6909	732 270-8586	11
12	Jackson Twp	Toni Nagle-Rowe	95 W Veteran's Hwy, Jackson, NJ 08527	732 928-1200	732 928-3505	12
13	Lacey Twp	Mark Fitzpatrick	818 W Lacey Rd, Forked River, NJ 08731	609 693-1100	609 693-4803	13
14	Lakehurst Bor	Daniel Gatti	5 Union Ave, Lakehurst, NJ 08733	732 657-4141	732 657-8272	14
15	Lakewood Twp	Ed Seeger, Jr.	231 Third St, Lakewood, NJ 08701	732 364-2500	732 905-5977	15
16	Lavallette Bor	Scott M. Pezarras	1306 Grand Central Ave, Lavallette, NJ 08735	732 793-7477	732 830-8248	16
17	Little Egg Harbor Twp	Joseph J. Sorrentino	665 Radio Rd, Little Egg Harbor, NJ 08087	609 296-7241	609 296-5352	17
18	Long Beach Twp	Tracy Hafner	6805 Long Beach Blvd, Brant Beach, NJ 08008	609 361-1000	609 361-8501	18
19	Manchester Twp	Martin W. Lynch	1 Colonial Dr, Manchester, NJ 08759	732 657-8121	732 657-7237	19
20	Mantoloking Bor	Gary Dal Corso	PO Box 4391, Brick, NJ 08723 (Temporary)	732 475-6983	732-475-7601	20
21	Ocean Twp	Martin W. Lynch	50 Railroad Ave, Waretown, NJ 08758	609 693-3302	609 242-8672	21
22	Ocean Gate Bor	Scott M. Pezarras	151 E Longport Ave, Ocean Gate, NJ 08740	732 269-3166	732 269-2472	22
23	Pine Beach Bor	Richard T. Kenny, Jr.	599 Pennsylvania Ave, Pine Beach, NJ 08741	732 349-6425	732 240-0533	23
24	Plumsted Twp	Maureen S. Francis	121 Evergreen Rd, New Egypt, NJ 08533	609 758-1518	609 758-0123	24
25	Point Pleasant Bor	Robyn Palughi	2233 Bridge Ave, Point Pleasant, NJ 08742	732 892-3447	732 295-0649	25
26	Point Pleasant Beach Bor	Frederick R. Millman	416 New Jersey Ave, Point Pleasant Beach, NJ 08742	732 892-1118	732 899-8819	26
27	Seaside Heights Bor	Eric Zanetti	901 Boulevard, Seaside Heights, NJ 08751	732 793-9100	732 793-0319	27
28	Seaside Park Bor	Dennis Rattery	1701 N Ocean Ave, Seaside Park, NJ 08752	732 793-3700	732 793-3737	28
29	Ship Bottom Bor	Walter Higgins	1621 Long Beach Blvd, Ship Bottom, NJ 08008	609 494-1622	609 494-7534	29
30	South Toms River Bor	Ellen Kelleher	144 Mill St, South Toms River, NJ 08757	732 349-0403	732 349-5266	30
31	Stafford Twp	James A. Mancini	260 E Bay Ave, Manahawkin, NJ 08050	609 597-1000	609 242-8223	31
32	Surf City Bor	Walter Higgins	813 N Long Beach Blvd, Surf City, NJ 08008	609 494-3554	609 361-9746	32
33	Tuckerton Bor	Ed Seeger, Jr.	140 E Main St, Tuckerton, NJ 08087	609 296-4900	609 296-4708	33

2014 OCEAN COUNTY TAX COLLECTORS

NO.	TAXING DISTRICT	COLLECTOR	ADDRESS	TELEPHONE	FAX	NO.
1	Barneget Twp	Crystal Brinson	900 W Bay Ave, Barneget, NJ 08005	609 698-0080	609 698-8746	1
2	Barneget Light Bor	Brenda Kuhn	10 W 10th St, Barneget Light, NJ 08006	609 494-9196	609 494-4827	2
3	Bay Head Bor	April Yezi	81 Bridge Ave, Bay Head, NJ 08742	732 892-0636	732 899-5174	3
4	Beach Haven Bor	Sharon Voisine	300 Engleside Ave, Beach Haven, NJ 08008	609 492-0111	609 492-1109	4
5	Beachwood Bor	Wendy Prior	1600 Pinewald Rd, Beachwood, NJ 08722	732 286-6000	732 349-8390	5
6	Berkeley Twp	Geraldine Dorso	627 Pinewald-Keswick Rd, Bayville, NJ 08721	732 244-7400	732 818-0372	6
7	Brick Twp	Jo Anne Lambusia	401 Chambers Bridge Rd, Brick, NJ 08723	732 262-1000	732 477-3746	7
8	Toms River Twp	Carl Dileo	33 Washington St, Toms River, NJ 08754	732 341-1000	732 505-1886	8
9	Eagleswood Twp	Sandy Cramer	146 Division St, West Creek, NJ 08092	609 296-3054	609 296-4649	9
10	Harvey Cedars Bor	Laura Cohen	7606 Long Beach Blvd, Harvey Cedars, NJ 08008	609 361-6000	609 494-2335	10
11	Island Heights Bor	Wendy J. Prior	PO Box 797, Island Heights, NJ 08732	732 270-6909	732 270-8586	11
12	Jackson Twp	Michael Campbell	95 W Veteran's Hwy, Jackson, NJ 08527	732 928-1200	732 928-5287	12
13	Lacey Twp	Sharon Sulecki	818 W Lacey Rd, Forked River, NJ 08731	609 693-1100	609 971-5953	13
14	Lakehurst Bor	Marie C. Bell	5 Union Ave, Lakehurst, NJ 08733	732 657-4141	732 657-8272	14
15	Lakewood Twp	Effie Pressley	231 Third St, Lakewood, NJ 08701	732 364-2500	732 905-5978	15
16	Lavallette Bor	Laura Giovene	1306 Grand Central Ave, Lavallette, NJ 08735	732 793-7477	732 830-8248	16
17	Little Egg Harbor Twp	Dayna Cook	665 Radio Rd, Little Egg Harbor, NJ 08087	609 296-7241	609 296-8516	17
18	Long Beach Twp	Deborah Hample	6805 Long Beach Blvd, Brant Beach, NJ 08008	609 361-1000	609 361-8256	18
19	Manchester Twp	Andrea Gaskill	1 Colonial Dr, Manchester, NJ 08759	732 657-8121	732 408-0370	19
20	Mantoloking Bor	Michelle Swisher	PO Box 4391, Brick, NJ 08723 (Temporary)	732 475-6983	732-475-7601	20
21	Ocean Twp	Crystal Brinson	50 Railroad Ave, Waretown, NJ 08758	609 693-3302	609 242-8672	21
22	Ocean Gate Bor	Elizabeth Barger	151 E Longport Ave, Ocean Gate, NJ 08740	732 269-3166	732 269-6446	22
23	Pine Beach Bor	Christine R. Dehnz	599 Pennsylvania Ave, Pine Beach, NJ 08741	732 349-6425	732 240-0533	23
24	Plumsted Twp	Danielle Peacock	121 Evergreen Rd, New Egypt, NJ 08533	609 758-1518	609 758-0123	24
25	Point Pleasant Bor	Bernadine Pearce	2233 Bridge Ave, Point Pleasant, NJ 08742	732 892-3447	732 899-2655	25
26	Point Pleasant Beach Bor	Christine L. Riehl	416 New Jersey Ave, Point Pleasant Beach, NJ 08742	732 892-1118	732 899-8819	26
27	Seaside Heights Bor	Christine Sierfeld	901 Boulevard, Seaside Heights, NJ 08751	732 793-9100	732 793-0319	27
28	Seaside Park Bor	Anne Rice	1701 N Ocean Ave, Seaside Park, NJ 08752	732 793-3700	732 793-3737	28
29	Ship Bottom Bor	Richard Bethea	1621 Long Beach Blvd, Ship Bottom, NJ 08008	609 494-1622	609 494-7763	29
30	South Toms River Bor	Stephen Gallagher	144 Mill St, South Toms River, NJ 08757	732 349-0403	732 349-5266	30
31	Stafford Twp	Margaret Favorito	260 E Bay Ave, Manahawkin, NJ 08050	609 597-1000	609 242-8221	31
32	Surf City Bor	Sharon Sulecki	813 N Long Beach Blvd, Surf City, NJ 08008	609 494-3554	609 361-9746	32
33	Tuckerton Bor	Jeffrey Elasser	140 E Main St, Tuckerton, NJ 08087	609 296-4900	609 296-4708	33