


ABSTRACT OF RATABLES

OCEAN COUNTY

2013



OCEAN COUNTY BOARD OF TAXATION

Glenn Harrison, Esq., President

Geraldine Ambrosio, SCRREA, CTA, Vice-President

Mark Ellsworth ✧ Peter Maher, SRA, SCGREAA, CTA

Nicholas Montenegro, Esq. ✧ Charles Tivenan, Esq., CTA ✧ PG Waxman, CTA

Chelsea Skuby, County Tax Administrator

2013 ABSTRACT OF RATABLES FOR THE COUNTY OF OCEAN

NO.	TAXING DISTRICTS	1		2	3	4	5	6	NO.
		TAXABLE VALUE							
		(A) LAND	(B) IMPROVEMENTS (INCLUDES PARTIAL EXEMPTIONS & ABATEMENTS)						
TAXABLE VALUE OF LAND AND IMPROVEMENTS (COL 1A +1B)	TOTAL TAXABLE VALUE OF PARTIAL EXEMPTIONS & ABATEMENTS (ASSESSED VAL)	NET TAXABLE VALUE OF LAND & IMPROVEMENTS (COL 2 - 3)	TAXABLE VALUE COMMUNICATION EQUIPMENT c 138, L 1966	NET TAXABLE VALUE (COL 4 + 5)					
1	BARNEGAT	\$ 957,324,750	\$ 1,284,065,650	\$ 2,241,390,400	-	\$ 2,241,390,400	\$ 4,959,197	\$ 2,246,349,597	1
2	BARNEGAT LIGHT	661,844,800	334,157,800	996,002,600	-	996,002,600	295,477	996,298,077	2
3	BAY HEAD	1,136,123,100	412,874,600	1,548,997,700	-	1,548,997,700	315,032	1,549,312,732	3
4	BEACH HAVEN	1,243,732,162	411,153,530	1,654,885,692	-	1,654,885,692	349,404	1,655,235,096	4
5	BEACHWOOD	509,112,900	501,543,100	1,010,656,000	-	1,010,656,000	643,587	1,011,299,587	5
6	BERKELEY	2,254,703,525	2,837,201,135	5,091,904,660	-	5,091,904,660	5,768,219	5,097,672,879	6
7	BRICK	5,375,561,300	4,814,782,799	10,190,344,099	-	10,190,344,099	11,501,863	10,201,845,962	7
8	TOMS RIVER (r)	5,290,594,800	6,068,174,760	11,358,769,560	-	11,358,769,560	30,703,925	11,389,473,485	8
9	EAGLESWOOD	129,399,700	112,795,100	242,194,800	-	242,194,800	434,584	242,629,384	9
10	HARVEY CEDARS	881,465,700	354,165,600	1,235,631,300	-	1,235,631,300	294,223	1,235,925,523	10
11	ISLAND HEIGHTS	225,640,300	120,094,500	345,734,800	-	345,734,800	223,768	345,958,568	11
12	JACKSON	2,370,977,200	4,282,893,720	6,653,870,920	-	6,653,870,920	9,274,100	6,663,145,020	12
13	LACEY	2,175,820,800	2,089,893,200	4,265,714,000	-	4,265,714,000	6,114,151	4,271,828,151	13
14	LAKEHURST	93,999,200	93,700,180	187,699,380	-	187,699,380	1,249,052	188,948,432	14
15	LAKEWOOD	2,587,782,000	3,666,404,100	6,254,186,100	425,200	6,253,760,900	11,813,766	6,265,574,666	15
16	LAVALLETTE	1,412,741,400	426,583,010	1,839,324,410	-	1,839,324,410	1,686,057	1,841,010,467	16
17	LT. EGG HARBOR	1,376,165,226	1,417,778,572	2,793,943,798	-	2,793,943,798	5,251,712	2,799,195,510	17
18	LONG BEACH	5,666,162,865	1,911,198,900	7,577,361,765	-	7,577,361,765	1,741,217	7,579,102,982	18
19	MANCHESTER (r)	1,097,865,000	2,120,493,785	3,218,358,785	23,100	3,218,335,685	5,952,831	3,224,288,516	19
20	MANTOLOKING	802,625,500	281,773,200	1,084,398,700	-	1,084,398,700	150,218	1,084,548,918	20
21	OCEAN	574,753,000	668,248,300	1,243,001,300	39,500	1,242,961,800	1,333,171	1,244,294,971	21
22	OCEAN GATE	143,072,400	111,614,300	254,686,700	-	254,686,700	146,261	254,832,961	22
23	PINE BEACH (r)	112,411,600	131,852,500	244,264,100	-	244,264,100	157,280	244,421,380	23
24	PLUMSTED (r)	334,813,700	449,003,200	783,816,900	179,600	783,637,300	2,272,659	785,909,959	24
25	PT. PLEASANT BORO	1,929,041,900	1,282,819,510	3,211,861,410	-	3,211,861,410	3,112,728	3,214,974,138	25
26	PT PLEASANT BEACH (r)	1,402,170,700	473,678,500	1,875,849,200	-	1,875,849,200	510,914	1,876,360,114	26
27	SEASIDE HEIGHTS (r)	365,189,000	252,615,000	617,804,000	-	617,804,000	301,923	618,105,923	27
28	SEASIDE PARK	858,374,800	272,209,000	1,130,583,800	-	1,130,583,800	347,240	1,130,931,040	28
29	SHIP BOTTOM	734,804,200	369,499,300	1,104,303,500	-	1,104,303,500	265,006	1,104,568,506	29
30	S. TOMS RIVER	125,549,200	151,546,300	277,095,500	-	277,095,500	347,043	277,442,543	30
31	STAFFORD (r)	1,600,108,900	1,995,233,600	3,595,342,500	-	3,595,342,500	5,771,621	3,601,114,121	31
32	SURF CITY	1,059,185,600	487,314,600	1,546,500,200	-	1,546,500,200	968,030	1,547,468,230	32
33	TUCKERTON	232,096,300	186,651,300	418,747,600	-	418,747,600	586,914	419,334,514	33
COUNTY TOTALS		\$ 45,721,213,528	\$ 40,374,012,651	\$ 86,095,226,179	\$ 667,400	\$ 86,094,558,779	\$ 114,843,173	\$ 86,209,401,952	

R - Revaluation, r - Reassessment

2013 ABSTRACT OF RATABLES FOR THE COUNTY OF OCEAN

NO.	TAXING DISTRICTS	7	8	9		10		11	NO.
		GEN. TAX RATE PER \$100	COUNTY EQUAL RATIO R.S. 54:3-17 - 19	(A)	(B)	(A)	(B)	NET VALUATION FOR COUNTY TAX APPORTIONMENT (COL 6+9A+9B-10A+10B)	
				TRUE VALUE OF UEZ ABATEMENT EXPIRED	TRUE VALUE OF CLASS II RAILROADS	AMOUNTS DEDUCTED R.S. 54:3-17 - 19	AMOUNTS ADDED R.S. 54:3-17 - 19 & R.S. 54:11D-7		
1	BARNEGAT	\$ 2.417	94.78	-	-	-	\$ 124,123,934	\$ 2,370,473,531	1
2	BARNEGAT LIGHT	0.824	96.12	-	-	-	41,004,593	1,037,302,670	2
3	BAY HEAD	0.782	101.90	-	-	(27,742,807)	-	1,521,569,925	3
4	BEACH HAVEN	1.148	84.70	-	-	-	301,763,273	1,956,998,369	4
5	BEACHWOOD	1.768	110.29	-	-	(93,692,227)	-	917,607,360	5
6	BERKELEY	1.907	97.06	-	-	-	159,748,868	5,257,421,747	6
7	BRICK	2.025	94.24	-	-	-	634,150,630	10,835,996,592	7
8	TOMS RIVER	1.967	90.03	-	-	-	1,303,142,644	12,692,616,129	8
9	EAGLESWOOD	2.126	95.37	-	-	-	12,009,305	254,638,689	9
10	HARVEY CEDARS	0.931	97.48	-	-	-	32,329,338	1,268,254,861	10
11	ISLAND HEIGHTS	1.728	98.79	-	-	-	4,605,632	350,564,200	11
12	JACKSON	2.040	100.35	-	-	(16,594,261)	-	6,646,550,759	12
13	LACEY	1.647	108.02	-	-	(314,178,086)	-	3,957,650,065	13
14	LAKEHURST	2.138	94.39	-	-	-	11,617,234	200,565,666	14
15	LAKEWOOD	2.425	85.94	-	-	-	1,060,988,802	7,326,563,468	15
16	LAVALLETTE	0.921	86.47	-	-	-	289,243,946	2,130,254,413	16
17	LT. EGG HARBOR	1.804	114.51	-	-	(352,763,002)	-	2,446,432,508	17
18	LONG BEACH	0.924	91.80	-	-	-	680,217,039	8,259,320,021	18
19	MANCHESTER	2.351	93.69	-	-	-	218,775,912	3,443,064,428	19
20	MANTOLOKING	0.601	101.32	-	-	(13,920,303)	-	1,070,628,615	20
21	OCEAN	1.811	91.91	-	-	-	110,239,811	1,354,534,782	21
22	OCEAN GATE	2.020	105.27	-	-	(12,599,483)	-	242,233,478	22
23	PINE BEACH	2.008	93.02	-	-	-	18,514,566	262,935,946	23
24	PLUMSTED	2.115	95.66	-	-	-	36,671,916	822,581,875	24
25	PT. PLEASANT BORO	1.801	98.18	-	-	-	64,183,020	3,279,157,158	25
26	PT PLEASANT BEACH	1.444	94.41	-	-	-	119,774,791	1,996,134,905	26
27	SEASIDE HEIGHTS	1.825	93.67	-	-	-	44,616,878	662,722,801	27
28	SEASIDE PARK	1.253	94.23	-	-	-	70,930,810	1,201,861,850	28
29	SHIP BOTTOM	1.045	88.46	-	-	-	146,768,944	1,251,337,450	29
30	S. TOMS RIVER	2.036	120.74	-	-	(46,717,558)	-	230,724,985	30
31	STAFFORD	2.247	94.30	-	-	-	219,121,443	3,820,235,564	31
32	SURF CITY	0.929	93.58	-	-	-	107,444,537	1,654,912,767	32
33	TUCKERTON	2.185	95.82	-	-	-	19,888,439	439,222,953	33
COUNTY TOTALS						\$ (878,207,727)	\$ 5,831,876,305	\$ 91,163,070,530	

2013 ABSTRACT OF RATABLES FOR THE COUNTY OF OCEAN

NO.	TAXING DISTRICTS	12 SECTION A								NO.
		(I) TOTAL COUNTY TAXES APPORTIONED	(II) ADJUSTMENTS RESULTING FROM				(III) NET COUNTY TAXES APPORTIONED	(IV) MUNICIPAL BUDGET STATE AID R.S. 52:27D- 118.4	(V) NET COUNTY TAXES APPORTIONED LESS STATE AID	
			(A) EQUAL TABLE APPEALS R.S. 54:51A-4		(B) APPEALS & CORRECTIONS R.S. 54:4-49 & R.S. 54:4-53					
			DEDUCT	ADD	DEDUCT	ADD				
			OVERPAY	UNDERPAY	OVERPAY	UNDERPAY				
1	BARNEGAT	7,784,416.52	-	-	\$ 37,483.80	-	7,746,932.72	-	\$ 7,746,932.72	1
2	BARNEGAT LIGHT	3,406,406.33	-	-	13,647.63	-	3,392,758.70	-	3,392,758.70	2
3	BAY HEAD	4,996,695.34	-	-	17,776.46	-	4,978,918.88	-	4,978,918.88	3
4	BEACH HAVEN	6,426,602.21	-	-	9,035.47	-	6,417,566.74	-	6,417,566.74	4
5	BEACHWOOD	3,013,337.97	-	-	21,811.43	-	2,991,526.54	-	2,991,526.54	5
6	BERKELEY	17,264,888.28	-	-	59,327.38	-	17,205,560.90	-	17,205,560.90	6
7	BRICK	35,584,413.73	-	-	182,691.94	-	35,401,721.79	-	35,401,721.79	7
8	TOMS RIVER	41,681,381.11	-	-	696,062.28	-	40,985,318.83	-	40,985,318.83	8
9	EAGLESWOOD	836,209.98	-	-	2,797.30	-	833,412.68	-	833,412.68	9
10	HARVEY CEDARS	4,164,832.03	-	-	4,306.18	-	4,160,525.85	-	4,160,525.85	10
11	ISLAND HEIGHTS	1,151,220.51	-	-	9,355.12	-	1,141,865.39	-	1,141,865.39	11
12	JACKSON	21,826,659.88	-	-	113,004.69	-	21,713,655.19	-	21,713,655.19	12
13	LACEY	12,996,557.92	-	-	92,260.65	-	12,904,297.27	-	12,904,297.27	13
14	LAKEHURST	658,639.15	-	-	2,756.48	-	655,882.67	-	655,882.67	14
15	LAKEWOOD	24,059,758.92	-	-	400,074.82	-	23,659,684.10	-	23,659,684.10	15
16	LAVALLETTE	6,995,559.08	-	-	8,193.64	-	6,987,365.44	-	6,987,365.44	16
17	LT. EGG HARBOR	8,033,858.80	-	-	208,695.81	-	7,825,162.99	-	7,825,162.99	17
18	LONG BEACH	27,122,845.44	-	-	30,379.31	-	27,092,466.13	-	27,092,466.13	18
19	MANCHESTER	11,306,706.13	-	-	310,180.31	-	10,996,525.82	-	10,996,525.82	19
20	MANTOLOKING	3,515,845.66	-	-	15,428.22	-	3,500,417.44	-	3,500,417.44	20
21	OCEAN	4,448,167.34	-	-	11,462.09	-	4,436,705.25	-	4,436,705.25	21
22	OCEAN GATE	795,472.41	-	-	2,042.52	-	793,429.89	-	793,429.89	22
23	PINE BEACH	863,457.40	-	-	3,804.41	-	859,652.99	-	859,652.99	23
24	PLUMSTED	2,701,283.04	-	-	56,110.63	-	2,645,172.41	-	2,645,172.41	24
25	PT. PLEASANT BORO	10,768,449.77	-	-	104,805.24	-	10,663,644.53	-	10,663,644.53	25
26	PT PLEASANT BCH	6,555,122.98	-	-	77,377.29	-	6,477,745.69	-	6,477,745.69	26
27	SEASIDE HEIGHTS	2,176,320.58	-	-	22,587.84	-	2,153,732.74	-	2,153,732.74	27
28	SEASIDE PARK	3,946,803.50	-	-	8,013.18	-	3,938,790.32	-	3,938,790.32	28
29	SHIP BOTTOM	4,109,276.81	-	-	5,042.26	-	4,104,234.55	-	4,104,234.55	29
30	S. TOMS RIVER	757,679.58	-	-	6,354.66	-	751,324.92	-	751,324.92	30
31	STAFFORD	12,545,301.37	-	-	32,613.44	-	12,512,687.93	-	12,512,687.93	31
32	SURF CITY	5,434,580.94	-	-	2,364.01	-	5,432,216.93	-	5,432,216.93	32
33	TUCKERTON	1,442,370.90	-	-	5,516.12	-	1,436,854.78	-	1,436,854.78	33
COUNTY TOTALS		\$ 299,371,121.61	\$ -	\$ -	\$ 2,573,362.61	\$ -	\$ 296,797,759.00	\$ -	\$ 296,797,759.00	

2013 ABSTRACT OF RATABLES FOR THE COUNTY OF OCEAN

NO.	TAXING DISTRICTS	12 SECTION B			12 SECTION C				NO.
		(A)	(B)	(C)	LOCAL TAXES TO BE RAISED FOR				
		COUNTY LIBRARY TAXES APPORTIONED	COUNTY HEALTH SERVICE TAXES APPORTIONED R.S.26:3A2-19	COUNTY OPEN SPACE TAXES APPORTIONED R.S. 40:12-16-19	(I)				
					DISTRICT SCHOOL PURPOSES				
			(A) DISTRICT SCHOOL ADJUSTED FOR BPP	(B) REG. CONSOL.	(C) LOCAL SCHOOL				
1	BARNEGAT	\$ 889,051.10	321,710.03	285,626.15	\$ 28,238,440.00	-	-	1	
2	BARNEGAT LIGHT	389,333.61	-	125,061.16	-	\$ 1,915,691.00	\$ 433,093.00	2	
3	BAY HEAD	571,410.57	206,738.64	183,626.81	3,063,414.00	-	-	3	
4	BEACH HAVEN	-	-	236,730.70	1,487,923.00	4,458,285.00	-	4	
5	BEACHWOOD	343,318.74	124,240.21	110,271.93	-	7,485,648.00	-	5	
6	BERKELEY	1,974,514.41	714,511.78	634,480.68	28,241,597.00	19,516,604.00	-	6	
7	BRICK	4,062,973.59	1,470,127.28	1,305,216.93	98,307,548.00	-	-	7	
8	TOMS RIVER	4,704,436.61	1,702,074.95	1,508,861.60	-	113,086,083.00	-	8	
9	EAGLESWOOD	95,645.69	34,606.99	30,731.16	1,754,875.00	1,487,069.00	-	9	
10	HARVEY CEDARS	477,478.78	-	153,495.40	-	3,177,504.00	531,231.00	10	
11	ISLAND HEIGHTS	131,037.54	47,424.71	42,116.00	1,823,853.00	1,153,617.00	-	11	
12	JACKSON	2,491,926.88	901,551.48	800,688.65	79,451,953.00	-	-	12	
13	LACEY	1,480,901.30	535,903.41	475,973.09	44,129,698.00	-	-	13	
14	LAKEHURST*	75,274.18	27,240.63	24,187.52	1,160,618.00	-	-	14	
15	LAKWOOD	2,715,079.92	981,900.37	871,375.21	74,557,290.00	-	-	15	
16	LAVALLETTE	801,907.26	290,186.57	257,781.14	3,700,738.00	-	-	16	
17	LT. EGG HARBOR	898,280.14	324,486.87	287,990.12	11,772,562.00	14,007,980.00	-	17	
18	LONG BEACH	3,109,273.57	-	999,504.41	-	18,245,844.00	3,459,316.00	18	
19	MANCHESTER	1,261,787.26	456,011.45	404,318.30	41,872,840.00	-	-	19	
20	MANTOLOKING	401,716.33	145,354.62	129,108.37	71,501.00	-	-	20	
21	OCEAN	509,179.57	184,237.20	163,652.20	10,358,602.00	-	-	21	
22	OCEAN GATE	91,054.74	32,949.11	29,261.71	1,607,984.00	923,770.00	-	22	
23	PINE BEACH	98,664.04	35,701.69	31,699.15	-	2,290,865.00	-	23	
24	PLUMSTED	303,607.35	109,761.75	97,461.15	11,539,957.00	-	-	24	
25	PT. PLEASANT BORO	1,223,875.29	442,681.86	392,826.11	31,644,355.00	-	-	25	
26	PT PLEASANT BEACH	743,325.14	268,881.16	238,774.83	11,958,654.00	-	-	26	
27	SEASIDE HEIGHTS	247,159.51	89,367.40	79,368.34	2,027,387.00	1,649,725.00	-	27	
28	SEASIDE PARK	452,030.60	163,580.59	145,309.61	440,179.00	4,209,184.00	-	28	
29	SHIP BOTTOM	471,018.44	-	151,407.39	-	2,267,042.00	524,036.00	29	
30	S. TOMS RIVER	86,229.08	31,196.17	27,706.65	-	1,950,147.00	-	30	
31	STAFFORD	1,436,047.58	519,696.87	461,543.34	25,817,889.00	8,593,396.00	-	31	
32	SURF CITY	623,429.15	-	200,420.86	-	3,639,353.00	693,604.00	32	
33	TUCKERTON	164,904.03	59,676.21	52,991.33	2,699,395.00	2,179,195.00	-	33	
COUNTY TOTALS		\$ 33,325,872.00	\$ 10,221,800.00	\$ 10,939,568.00	\$ 517,729,252.00	\$ 212,237,002.00	\$ 5,641,280.00		

* - Explanation on Sheet 11

2013 ABSTRACT OF RATABLES FOR THE COUNTY OF OCEAN

NO.	TAXING DISTRICTS	12 SECTION C			12 SECTION D
		LOCAL TAXES TO BE RAISED FOR			TOTAL LEVY ON WHICH TAX RATE IS COMPUTED
		(II)			
		FOR MUNICIPAL PURPOSES			
		(A) LOCAL MUNICIPAL BUDGET ADJUSTED FOR BPP	(B) OPEN SPACE BUDGET	(C) MUNICIPAL LIBRARY	COLS 12A(V) +12B(A), 12B(B), 12B(C) + 12CI(A), 12CI(B), 12CI(C) + 12C(II)(A) +12C(II)(B)
1	BARNEGAT	\$ 16,580,699.27	\$ 224,634.00	\$ -	\$ 54,287,093.27
2	BARNEGAT LIGHT	1,851,525.13	99,629.81	-	8,207,092.41
3	BAY HEAD	3,100,000.00	-	-	12,104,108.90
4	BEACH HAVEN	5,743,210.00	-	651,960.00	18,995,675.44
5	BEACHWOOD	6,815,409.23	-	-	17,870,414.65
6	BERKELEY	28,397,666.45	509,838.00	-	97,194,773.22
7	BRICK	64,918,893.32	1,020,263.00	-	206,486,743.91
8	TOMS RIVER	60,324,971.66	1,708,421.02	-	224,020,167.67
9	EAGLESWOOD	920,000.00	-	-	5,156,340.52
10	HARVEY CEDARS	3,005,646.00	-	-	11,505,881.03
11	ISLAND HEIGHTS	1,636,000.00	-	-	5,975,913.64
12	JACKSON	29,228,693.94	1,332,631.46	-	135,921,100.60
13	LACEY	10,797,861.40	-	-	70,324,634.47
14	LAKEHURST*	2,095,644.52	-	-	4,038,847.52
15	LAKEWOOD	49,101,420.00	-	-	151,886,749.60
16	LAVALLETTE	4,915,498.00	-	-	16,953,476.41
17	LT. EGG HARBOR	15,295,327.10	69,978.14	-	50,481,767.36
18	LONG BEACH	17,049,088.23	-	-	69,955,492.34
19	MANCHESTER	20,481,371.74	322,210.00	-	75,795,064.57
20	MANTOLOKING	2,259,678.00	-	-	6,507,775.76
21	OCEAN	6,507,888.30	373,307.00	-	22,533,571.52
22	OCEAN GATE	1,667,962.35	-	-	5,146,411.80
23	PINE BEACH	1,590,385.39	-	-	4,906,968.26
24	PLUMSTED	1,756,488.00	157,181.99	-	16,609,629.65
25	PT. PLEASANT BORO	13,442,894.00	65,002.00	-	57,875,278.79
26	PT PLEASANT BEACH	7,219,112.00	187,500.00	-	27,093,992.82
27	SEASIDE HEIGHTS	5,028,698.15	-	-	11,275,438.14
28	SEASIDE PARK	4,817,566.00	-	-	14,166,640.12
29	SHIP BOTTOM	4,020,000.00	-	-	11,537,738.38
30	S. TOMS RIVER	2,799,573.09	-	-	5,646,176.91
31	STAFFORD	31,474,900.09	90,027.86	-	80,906,188.67
32	SURF CITY	3,785,100.00	-	-	14,374,123.94
33	TUCKERTON	2,566,621.62	-	-	9,159,637.97
	COUNTY TOTALS	\$ 431,195,792.98	\$ 6,160,624.28	\$ 651,960.00	\$ 1,524,900,910.26

2013 ABSTRACT OF RATABLES FOR THE COUNTY OF OCEAN

NO.	TAXING DISTRICTS	SECTION 13							NO.
		REAL PROPERTY EXEMPT FROM TAXATION							
		(A) PUBLIC SCHOOL	(B) OTHER SCHOOL	(C) PUBLIC PROPERTY	(D) CHURCH & CHARITABLE	(E) CEMETERIES & GRAVEYARDS	(F) OTHER EXEMPTS	(G) TOTAL AMOUNT OF EXEMPTS OL. 13A+13B+13C+13D+13E+13F	
1	BARNEGAT	\$ 81,074,900	-	\$ 87,069,300	\$ 7,590,600	\$ 397,900	\$ 27,646,700	\$ 203,779,400	1
2	BARNEGAT LIGHT	-	-	125,312,900	2,562,300	-	2,078,800	129,954,000	0
3	BAY HEAD	14,223,300	-	134,505,700	14,599,500	-	3,000,800	166,329,300	3
4	BEACH HAVEN	3,206,300	-	29,880,000	12,989,908	-	6,150,000	52,226,208	4
5	BEACHWOOD	8,709,800	-	61,924,300	3,661,200	-	9,592,900	83,888,200	5
6	BERKELEY	95,282,400	-	1,103,735,900	31,791,700	262,400	43,300,700	1,274,373,100	6
7	BRICK	146,356,200	\$ 2,268,100	387,828,700	59,826,200	486,800	125,975,300	722,741,300	7
8	TOMS RIVER	309,490,900	2,920,000	426,873,000	194,031,900	14,562,300	80,863,000	1,028,741,100	8
9	EAGLESWOOD	2,018,000	-	25,586,300	2,632,700	494,000	2,715,100	33,446,100	9
10	HARVEY CEDARS	-	-	21,587,600	20,521,100	-	1,711,200	43,819,900	10
11	ISLAND HEIGHTS	1,691,200	-	16,988,000	1,357,400	-	2,688,100	22,724,700	11
12	JACKSON	221,905,000	254,100	216,182,100	33,715,600	578,200	54,366,500	527,001,500	12
13	LACEY	99,073,300	-	133,265,500	36,886,000	997,000	85,393,000	355,614,800	13
14	LAKEHURST	7,323,400	-	35,102,700	11,487,400	84,300	4,089,400	58,087,200	14
15	LAKEWOOD	68,999,800	368,769,700	397,968,100	207,467,900	7,547,700	178,373,000	1,229,126,200	15
16	LAVALLETTE	3,994,800	-	25,617,100	9,026,200	-	1,996,100	40,634,200	16
17	LT. EGG HARBOR	44,413,500	-	103,455,800	17,174,785	-	35,212,511	200,256,596	17
18	LONG BEACH	-	5,525,000	61,499,800	25,033,300	-	2,121,500	94,179,600	18
19	MANCHESTER	74,067,600	-	916,633,950	51,410,700	2,498,000	61,392,800	1,106,003,050	19
20	MANTOLOKING	-	-	9,289,400	2,154,900	-	-	11,444,300	20
21	OCEAN	13,415,100	-	49,336,400	3,888,400	3,106,600	27,233,900	96,980,400	21
22	OCEAN GATE	2,831,700	-	7,067,200	-	-	2,183,600	12,082,500	22
23	PINE BEACH	4,102,000	-	7,674,900	587,700	-	1,992,600	14,357,200	23
24	PLUMSTED	42,474,000	-	141,832,200	11,965,900	209,800	4,568,700	201,050,600	24
25	PT. PLEASANT BORO	73,974,200	-	52,117,200	15,545,000	1,603,400	24,194,700	167,434,500	25
26	PT PLEASANT BEACH	6,400,000	-	78,947,900	17,275,500	-	11,034,600	113,658,000	26
27	SEASIDE HEIGHTS	4,588,200	-	48,958,500	4,761,800	-	2,153,900	60,462,400	27
28	SEASIDE PARK	3,128,700	-	164,445,700	4,386,000	-	4,360,500	176,320,900	28
29	SHIP BOTTOM	4,076,400	-	43,535,100	1,899,500	-	2,586,600	52,097,600	29
30	S. TOMS RIVER	5,669,400	-	11,350,900	3,457,700	-	2,039,500	22,517,500	30
31	STAFFORD	58,843,000	15,765,000	145,024,000	17,537,500	3,965,200	127,481,151	368,615,851	31
32	SURF CITY	5,344,700	-	30,441,400	7,217,500	-	6,749,600	49,753,200	32
33	TUCKERTON	5,919,100	-	23,165,800	11,427,700	1,237,700	3,567,500	45,317,800	33
COUNTY TOTALS		\$ 1,412,596,900	\$ 395,501,900	\$ 5,124,203,350	\$ 845,871,493	\$ 38,031,300	\$ 948,814,262	\$ 8,765,019,205	

2013 ABSTRACT OF RATABLES FOR THE COUNTY OF OCEAN

NO.	TAXING DISTRICTS	SECTION 14				SECTION 15		NO.
		AMOUNT MISCELLANEOUS REVENUES TO SUPPORT LOCAL BUDGET				DEDUCTIONS ALLOWED		
		(A)	(B)	(C)	(D)	(A)	(B)	
SURPLUS REVENUE	MISCELLANEOUS REVENUES ANTICIPATED	RECEIPTS FROM DELINQUENT TAXES	TOTAL OF MISCELLANEOUS REVENUES (COL. 14A+14B+14C)	SENIOR CITIZEN DISABLED & SURVIVING SPOUSE c129, L1976	VETERANS & WIDOWS			
1	BARNEGAT	\$ 1,565,444.00	3,309,384.51	\$ 800,000.00	5,674,828.51	\$ 52,250	\$ 340,500	1
2	BARNEGAT LIGHT	665,150.00	617,534.00	43,500.00	1,326,184.00	2,000	16,000	2
3	BAY HEAD	158,000.00	2,263,939.17	200,000.00	2,621,939.17	1,500	16,500	3
4	BEACH HAVEN	1,900,000.00	2,416,351.37	190,000.00	4,506,351.37	3,250	19,250	4
5	BEACHWOOD	1,305,000.00	1,330,269.18	500,000.00	3,135,269.18	24,500	91,250	5
6	BERKELEY	-	13,651,764.55	3,218,000.00	16,869,764.55	555,750	1,329,500	6
7	BRICK	7,985,923.00	22,120,926.65	3,428,797.29	33,535,646.94	275,750	906,750	7
8	TOMS RIVER	3,000,000.00	46,398,808.55	7,000,000.00	56,398,808.55	239,000	951,250	8
9	EAGLESWOOD	474,867.00	320,000.00	114,000.00	908,867.00	3,250	19,750	9
10	HARVEY CEDARS	390,123.49	1,250,737.53	61,852.00	1,702,713.02	1,000	6,750	10
11	ISLAND HEIGHTS	165,176.00	408,057.64	146,000.00	719,233.64	4,000	16,500	11
12	JACKSON	2,200,000.00	5,907,025.47	1,733,000.00	9,840,025.47	74,500	462,500	12
13	LACEY	3,600,000.00	13,508,847.22	500,000.00	17,608,847.22	134,750	375,000	13
14	LAKEHURST	700,000.00	876,940.55	81,000.00	1,657,940.55	5,000	16,750	14
15	LAKESWOOD	5,100,000.00	12,314,060.00	3,400,000.00	20,814,060.00	166,750	522,500	15
16	LAVALLETTE	775,000.00	3,050,120.51	404,910.00	4,230,030.51	5,750	47,750	16
17	LT. EGG HARBOR	-	6,644,343.98	-	6,644,343.98	71,500	320,250	17
18	LONG BEACH	1,162,946.00	4,861,077.71	670,538.40	6,694,562.11	7,000	72,500	18
19	MANCHESTER	1,420,000.00	8,933,757.42	224,555.00	10,578,312.42	730,500	1,381,000	19
20	MANTOLOKING	528,000.00	2,813,626.96	70,000.00	3,411,626.96	250	5,000	20
21	OCEAN	1,795,853.00	3,139,118.71	255,000.00	5,189,971.71	22,250	149,250	21
22	OCEAN GATE	135,000.00	1,380,869.28	250,000.00	1,765,869.28	6,500	22,000	22
23	PINE BEACH	210,000.00	494,854.95	125,000.00	829,854.95	5,750	26,250	23
24	PLUMSTED	464,585.00	1,037,148.22	-	1,501,733.22	11,000	63,750	24
25	PT. PLEASANT BORO	-	4,618,338.00	1,400,000.00	6,018,338.00	51,500	185,000	25
26	PT PLEASANT BEACH	1,100,000.00	5,016,999.67	545,143.96	6,662,143.63	10,000	49,250	26
27	SEASIDE HEIGHTS	-	9,393,098.93	-	9,393,098.93	3,000	13,250	27
28	SEASIDE PARK	752,841.00	4,558,809.00	520,000.00	5,831,650.00	2,500	29,750	28
29	SHIP BOTTOM	750,000.00	1,619,147.92	330,000.00	2,699,147.92	2,750	24,750	29
30	S. TOMS RIVER	338,182.00	626,567.35	296,145.00	1,260,894.35	13,250	21,250	30
31	STAFFORD	2,900,000.00	8,139,060.43	700,000.00	11,739,060.43	90,750	378,000	31
32	SURF CITY	1,332,500.00	729,400.00	142,500.00	2,204,400.00	3,750	32,750	32
33	TUCKERTON	534,500.00	1,013,793.34	200,000.00	1,748,293.34	10,250	37,500	33
	COUNTY TOTALS	\$ 43,409,090.49	\$ 194,764,778.77	\$ 27,549,941.65	\$ 265,723,810.91	\$ 2,591,500	\$ 7,950,000	

2013 ABSTRACT OF RATABLES FOR THE COUNTY OF OCEAN

		ADDENDUM TO 2013 ABSTRACT OF RATABLES ASSESSED VALUE OF PARTIAL EXEMPTIONS AND ABATEMENTS (COLUMN 3)									
		1	2	3	4	5	6	7	8		
		POLLUTION CONTROL RS 54:4-3.56	FIRE SUPPRESSION RS 54:4-3-130	FALLOUT SHELTER RS 54:4- 3.48	WATER SEWAGE FACILITY RS 54:4-3.59	RENEWABLE ENERGY 54:4-3.113A-113G	UEZ ABATEMENT RS 54:4- 3.139	HOME IMPROVEMENT RS 54:4-3.72	MULTI FAMILY DWELLING RS 54:4- 3.121		NO.
NO.	TAXING DISTRICTS										
1	BARNEGAT	-	-	-	-	-	-	-	-	-	1
2	BARNEGAT LIGHT	-	-	-	-	-	-	-	-	-	2
3	BAY HEAD	-	-	-	-	-	-	-	-	-	3
4	BEACH HAVEN	-	-	-	-	-	-	-	-	-	4
5	BEACHWOOD	-	-	-	-	-	-	-	-	-	5
6	BERKELEY	-	-	-	-	-	-	-	-	-	6
7	BRICK	-	-	-	-	-	-	-	-	-	7
8	TOMS RIVER	-	-	-	-	-	-	-	-	-	8
9	EAGLESWOOD	-	-	-	-	-	-	-	-	-	9
10	HARVEY CEDARS	-	-	-	-	-	-	-	-	-	10
11	ISLAND HEIGHTS	-	-	-	-	-	-	-	-	-	11
12	JACKSON	-	-	-	-	-	-	-	-	-	12
13	LACEY	-	-	-	-	-	-	-	-	-	13
14	LAKEHURST	-	-	-	-	-	-	-	-	-	14
15	LAKEWOOD	-	\$ 425,200	-	-	-	-	-	-	-	15
16	LAVALLETTE	-	-	-	-	-	-	-	-	-	16
17	LT. EGG HARBOR	-	-	-	-	-	-	-	-	-	17
18	LONG BEACH	-	-	-	-	-	-	-	-	-	18
19	MANCHESTER	-	-	-	-	23,100	-	-	-	-	19
20	MANTOLOKING	-	-	-	-	-	-	-	-	-	20
21	OCEAN	-	-	-	-	\$ 14,500	-	-	-	-	21
22	OCEAN GATE	-	-	-	-	-	-	-	-	-	22
23	PINE BEACH	-	-	-	-	-	-	-	-	-	23
24	PLUMSTED	\$ 48,600	-	-	-	-	-	-	-	-	24
25	PT. PLEASANT BOR	-	-	-	-	-	-	-	-	-	25
26	PT PLEASANT BCH	-	-	-	-	-	-	-	-	-	26
27	SEASIDE HEIGHTS	-	-	-	-	-	-	-	-	-	27
28	SEASIDE PARK	-	-	-	-	-	-	-	-	-	28
29	SHIP BOTTOM	-	-	-	-	-	-	-	-	-	29
30	S. TOMS RIVER	-	-	-	-	-	-	-	-	-	30
31	STAFFORD	-	-	-	-	-	-	-	-	-	31
32	SURF CITY	-	-	-	-	-	-	-	-	-	32
33	TUCKERTON	-	-	-	-	-	-	-	-	-	33
	COUNTY TOTALS	\$ 48,600	\$ 425,200	\$ -	\$ -	\$ 37,600	\$ -	\$ -	\$ -		

2013 ABSTRACT OF RATABLES FOR THE COUNTY OF OCEAN

		ADDENDUM TO 2013 ABSTRACT OF RATABLES										
		ASSESSED VALUE OF PARTIAL EXEMPTIONS AND ABATEMENTS (COLUMN 3)										
NO.	TAXING DISTRICTS	9	10	11	12	13	14	15	16	17	NO.	
		CLASS 4 ABATEMENT RS 54:4-3.95	DWELL ABATEMENT RS 40A:21-5	DWELL EXEMPTION RS 40A:21-5	NEW DWL CONV RS 40A:21-5	NEW DWL CONV RS 40A:21-5	MULTI DWELL EXEMPTION RS 40A:21-6	MULTI DWELL ABATEMENT RS 40A:21-6	COM/IND EXEMPTION RS 40A:21-7	TOTAL VALUE		
1	BARNEGAT	-	-	-	-	-	-	-	-	-	1	
2	BARNEGAT LIGHT	-	-	-	-	-	-	-	-	-	2	
3	BAY HEAD	-	-	-	-	-	-	-	-	-	3	
4	BEACH HAVEN	-	-	-	-	-	-	-	-	-	4	
5	BEACHWOOD	-	-	-	-	-	-	-	-	-	5	
6	BERKELEY	-	-	-	-	-	-	-	-	-	6	
7	BRICK	-	-	-	-	-	-	-	-	-	7	
8	TOMS RIVER	-	-	-	-	-	-	-	-	-	8	
9	EAGLESWOOD	-	-	-	-	-	-	-	-	-	9	
10	HARVEY CEDARS	-	-	-	-	-	-	-	-	-	10	
11	ISLAND HEIGHTS	-	-	-	-	-	-	-	-	-	11	
12	JACKSON	-	-	-	-	-	-	-	-	-	12	
13	LACEY	-	-	-	-	-	-	-	-	-	13	
14	LAKEHURST	-	-	-	-	-	-	-	-	-	14	
15	LAKEWOOD	-	-	-	-	-	-	-	-	425,200	15	
16	LAVALLETTE	-	-	-	-	-	-	-	-	-	16	
17	LT. EGG HARBOR	-	-	-	-	-	-	-	-	-	17	
18	LONG BEACH	-	-	-	-	-	-	-	-	-	18	
19	MANCHESTER	-	-	-	-	-	-	-	-	23,100	19	
20	MANTOLOKING	-	-	-	-	-	-	-	-	-	20	
21	OCEAN	-	-	25,000	-	-	-	-	-	39,500	21	
22	OCEAN GATE	-	-	-	-	-	-	-	-	-	22	
23	PINE BEACH	-	-	-	-	-	-	-	-	-	23	
24	PLUMSTED	-	-	106,000	-	-	-	-	25,000	179,600	24	
25	PT. PLEASANT BOR	-	-	-	-	-	-	-	-	-	25	
26	PT PLEASANT BCH	-	-	-	-	-	-	-	-	-	26	
27	SEASIDE HEIGHTS	-	-	-	-	-	-	-	-	-	27	
28	SEASIDE PARK	-	-	-	-	-	-	-	-	-	28	
29	SHIP BOTTOM	-	-	-	-	-	-	-	-	-	29	
30	S. TOMS RIVER	-	-	-	-	-	-	-	-	-	30	
31	STAFFORD	-	-	-	-	-	-	-	-	-	31	
32	SURF CITY	-	-	-	-	-	-	-	-	-	32	
33	TUCKERTON	-	-	-	-	-	-	-	-	-	33	
COUNTY TOTALS		\$ -	\$ -	\$ 131,000	\$ -	\$ -	\$ -	\$ -	\$ 25,000	\$ 667,400		

2013 ABSTRACT OF RATABLES FOR THE COUNTY OF OCEAN

NO.	TAXING DISTRICTS	ADDENDUM TO 2013 ABSTRACT OF RATABLES EQUALIZED VALUE BASED ON IN LIEU OF TAXES					NO.
		1	2	3	4	5	
		C. 12 PL 1977 IN LIEU OF TAX	NJ HOUSING FINANCE AGENCY	URBAN RENEWAL	OTHER	TOTAL	
1	BARNEGAT	0	0	0	0	0	1
2	BARNEGAT LIGHT	0	0	0	0	0	2
3	BAY HEAD	0	0	0	0	0	3
4	BEACH HAVEN	0	0	0	0	0	4
5	BEACHWOOD	0	0	0	0	0	5
6	BERKELEY	0	0	0	0	0	6
7	BRICK	0	0	0	0	0	7
8	TOMS RIVER	0	0	0	0	0	8
9	EAGLESWOOD	0	0	0	0	0	9
10	HARVEY CEDARS	0	0	0	0	0	10
11	ISLAND HEIGHTS	0	0	0	0	0	11
12	JACKSON	0	0	0	0	0	12
13	LACEY	0	0	0	0	0	13
14	LAKEHURST	0	0	0	0	0	14
15	LAKEWOOD	0	0	0	0	0	15
16	LAVALLETTE	0	0	0	0	0	16
17	LT. EGG HARBOR	0	0	0	0	0	17
18	LONG BEACH	0	0	0	0	0	18
19	MANCHESTER	0	0	0	0	0	19
20	MANTOLOKING	0	0	0	0	0	20
21	OCEAN	0	0	0	0	0	21
22	OCEAN GATE	0	0	0	0	0	22
23	PINE BEACH	0	0	0	0	0	23
24	PLUMSTED	0	0	0	0	0	24
25	PT. PLEASANT BORO	0	0	0	0	0	25
26	PT PLEASANT BEACH	0	0	0	0	0	26
27	SEASIDE HEIGHTS	0	0	0	0	0	27
28	SEASIDE PARK	0	0	0	0	0	28
29	SHIP BOTTOM	0	0	0	0	0	29
30	S. TOMS RIVER	0	0	0	0	0	30
31	STAFFORD	0	0	0	0	0	31
32	SURF CITY	0	0	0	0	0	32
33	TUCKERTON	0	0	0	0	0	33
COUNTY TOTALS		\$ -	\$ -	\$ -	\$ -	\$ -	

2013 ABSTRACT OF RATABLES FOR THE COUNTY OF OCEAN

NO.	TAXING DISTRICTS	ADDENDUM TO 2013 ABSTRACT OF RATABLES			NO.
		STATE AID ADJUSTMENT FOR BUSINESS PERSONAL PROPERTY			
		1 County	2 School	3 Municipal	
1	BARNEGAT	\$ -	\$ -	\$ -	1
2	BARNEGAT LIGHT	-	-	-	2
3	BAY HEAD	-	-	-	3
4	BEACH HAVEN	-	-	-	4
5	BEACHWOOD	-	-	-	5
6	BERKELEY	-	-	-	6
7	BRICK	-	-	-	7
8	TOMS RIVER	-	-	-	8
9	EAGLESWOOD	-	-	-	9
10	HARVEY CEDARS	-	-	-	10
11	ISLAND HEIGHTS	-	-	-	11
12	JACKSON	-	-	-	12
13	LACEY	-	-	-	13
14	LAKEHURST	-	\$ 8,673.00	-	14
15	LAKESWOOD	-	-	-	15
16	LAVALLETTE	-	-	-	16
17	LT. EGG HARBOR	-	-	-	17
18	LONG BEACH	-	-	-	18
19	MANCHESTER	-	-	-	19
20	MANTOLOKING	-	-	-	20
21	OCEAN	-	-	-	21
22	OCEAN GATE	-	-	-	22
23	PINE BEACH	-	-	-	23
24	PLUMSTED	-	-	-	24
25	PT. PLEASANT BORO	-	-	-	25
26	PT PLEASANT BEACH	-	-	-	26
27	SEASIDE HEIGHTS	-	-	-	27
28	SEASIDE PARK	-	-	-	28
29	SHIP BOTTOM	-	-	-	29
30	S. TOMS RIVER	-	-	-	30
31	STAFFORD	-	-	-	31
32	SURF CITY	-	-	-	32
33	TUCKERTON	-	-	-	33
	COUNTY TOTALS	\$ -	\$ 8,673.00	\$ -	

2013 ABSTRACT OF RATABLES FOR THE COUNTY OF OCEAN

FIRE DISTRICT TAX RATES PER \$100 VALUATION

FIRE DISTRICT	ASSESSED VALUE	TOTAL LEVY	RATE
BRICK			
DISTRICT #1	\$ 5,175,118,889	\$ 2,139,000.00	\$ 0.042
DISTRICT #2	3,078,178,105	1,585,000.00	\$ 0.052
DISTRICT #3	1,948,312,568	1,006,630.00	\$ 0.052
TOMS RIVER			
DISTRICT #1	\$ 6,894,514,185	\$ 3,724,875.58	\$ 0.055
DISTRICT #2	\$ 4,494,959,300	\$ 2,949,396.00	\$ 0.066
JACKSON			
DISTRICT #1	\$ 494,362,400	\$ 493,000.00	\$ 0.100
DISTRICT #2	1,515,859,100	1,072,931.00	\$ 0.071
DISTRICT #3	2,460,023,620	2,496,881.00	\$ 0.102
DISTRICT #4	2,192,912,200	1,452,458.00	\$ 0.067
LAKEWOOD			
DISTRICT #1	6,265,574,666	\$ 2,730,880.00	\$ 0.044
LITTLE EGG HARBOR			
DISTRICT #1	\$ 1,180,823,011	\$ 484,718.00	\$ 0.042
DISTRICT #2	1,152,687,690	554,645.00	\$ 0.049
DISTRICT #3	465,684,809	292,955.00	\$ 0.063
PLUMSTED			
DISTRICT #1	\$ 785,896,158	\$ 1,441,545.00	\$ 0.184

SPECIAL IMPROVEMENT RATES PER \$100 VALUATION

SPECIAL IMPROVEMENT DISTRICT	ASSESSED VALUE	TOTAL LEVY	RATE
TOMS RIVER TOWNSHIP			
DISTRICT #1	\$ 145,080,400	\$ 211,500.00	\$ 0.146
DISTRICT #2	55,393,200	23,500.00	\$ 0.043
SEASIDE HEIGHTS			
DISTRICT #1	\$ 204,294,400	\$ 175,693.18	\$ 0.086

SCHOOL DISTRICT	PARTICIPATING DISTRICTS
CENTRAL REGIONAL	BERKELEY TOWNSHIP ISLAND HEIGHTS BOROUGH OCEAN GATE BOROUGH SEASIDE HEIGHTS BOROUGH SEASIDE PARK BOROUGH
PINELANDS REGIONAL	EAGLESWOOD TOWNSHIP LITTLE EGG HARBOR TOWNSHIP TUCKERTON BOROUGH
SOUTHERN REGIONAL	BARNEGAT LIGHT BOROUGH BEACH HAVEN BOROUGH HARVEY CEDARS BOROUGH LONG BEACH TOWNSHIP SHIP BOTTOM BOROUGH STAFFORD TOWNSHIP SURF CITY BOROUGH
TOMS RIVER REGIONAL	BEACHWOOD BOROUGH TOMS RIVER TOWNSHIP PINE BEACH BOROUGH SOUTH TOMS RIVER BOROUGH
LONG BEACH CONSOLIDATED	BARNEGAT LIGHT BOROUGH HARVEY CEDARS BOROUGH LONG BEACH TOWNSHIP SHIP BOTTOM BOROUGH SURF CITY BOROUGH
POINT PLEASANT BEACH*	POINT PLEASANT BEACH MANTOLOKING BOROUGH

*Merged school districts pursuant to P.L. 2009, c.78 (N.J.S.18A:7-8)

**2013 ABSTRACT OF RATABLES FOR THE COUNTY OF OCEAN
CY 2013 STATE AID USED TO REDUCE PROPERTY TAXES**

NO.	TAXING DISTRICTS	NET TAXABLE VALUE (PAGE 1 COL 6)	AMOUNT OF STATE AID PROVIDED TO MUNICIPALITY	AID RATE USED TO OFFSET PROPERTY TAXES ¹	NO.
1	BARNEGAT	2,246,349,597	28,256,210	1.257	1
2	BARNEGAT LIGHT	996,298,077	727,105	0.072	2
3	BAY HEAD	1,549,312,732	993,881	0.064	3
4	BEACH HAVEN	1,655,235,096	1,616,044	0.097	4
5	BEACHWOOD	1,011,299,587	5,096,254	0.503	5
6	BERKELEY	5,097,672,879	13,991,553	0.274	6
7	BRICK	10,201,845,962	52,481,907	0.514	7
8	TOMS RIVER	11,389,473,485	84,132,550	0.738	8
9	EAGLESWOOD	242,629,384	2,216,131	0.913	9
10	HARVEY CEDARS	1,235,925,523	979,703	0.079	10
11	ISLAND HEIGHTS	345,958,568	663,531	0.191	11
12	JACKSON	6,663,145,020	63,425,588	0.951	12
13	LACEY	4,271,828,151	37,501,327	0.877	13
14	LAKEHURST	188,948,432	7,049,088	3.730	14
15	LAKEWOOD	6,265,574,666	40,734,183	0.650	15
16	LAVALLETTE	1,841,010,467	1,316,593	0.071	16
17	LITTLE EGG HARBOR	2,799,195,510	28,165,021	1.006	17
18	LONG BEACH	7,579,102,982	6,140,550	0.081	18
19	MANCHESTER	3,224,288,516	12,821,790	0.397	19
20	MANTOLOKING	1,084,548,918	560,807	0.051	20
21	OCEAN	1,244,294,971	8,715,254	0.700	21
22	OCEAN GATE	254,832,961	1,701,309	0.667	22
23	PINE BEACH	244,421,380	1,555,117	0.636	23
24	PLUMSTED	785,909,959	14,387,600	1.830	24
25	PT. PLEASANT	3,214,974,138	10,254,976	0.318	25
26	PT. PLEASANT BEACH	1,876,360,114	2,987,826	0.159	26
27	SEASIDE HEIGHTS	618,105,923	2,272,380	0.367	27
28	SEASIDE PARK	1,130,931,040	1,722,395	0.152	28
29	SHIP BOTTOM	1,104,568,506	1,061,037	0.096	29
30	SO. TOMS RIVER	277,442,543	1,448,919	0.522	30
31	STAFFORD	3,601,114,121	16,604,717	0.461	31
32	SURF CITY	1,547,468,230	1,268,061	0.081	32
33	TUCKERTON	419,334,514	4,601,181	1.097	33


¹ As a result of amendments to N.J.S.A. 54:4-65 (c)


2013 ABSTRACT OF RATABLES FOR THE COUNTY OF OCEAN


Total Amount of Miscellaneous Revenues (included Surplus Revenues Appropriated) for the Support of the County Budget	\$ 89,390,954.00
Rate per \$100 to be applied to Column 11 for apportionment of County Taxes	0.32839078
Net County Taxes Apportioned - Column 12 A III	\$ 296,797,759.00
* Adjustments (Net Total - Column 12 A II)	\$ 2,573,362.61
Total County Taxes Apportioned included Adjustments - Column 12 A I	\$ 299,371,121.61
* Net Overpayments are added to the Net Taxes Apportioned Net Underpayments are deducted from the Net Taxes Apportioned	
Rate per \$100 to be applied to Column 11 for apportionment of Library Taxes	0.03768787
Rate per \$100 to be applied to Column 11 for apportionment of Health Taxes	0.01363897
Rate per \$100 to be applied to Column 11 for apportionment of Open Space Taxes	0.012
County Percentage Level of Taxable Value of Real Property - 100%	

I, Julie N. Tarrant, Chief Financial Officer of the County of Ocean, do hereby certify that the above is a true copy of the Abstract of Ratables and Exemptions of the County of Ocean, State of New Jersey, for the year 2013 as filed in my office, by the Ocean County Board of Taxation.

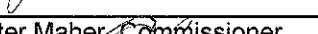
Date: November 13, 2013



Julie N. Tarrant,
Chief Financial Officer

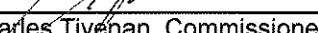

Glenn Harrison, President



Geraldine Ambrosio, Vice President



Mark Ellsworth, Commissioner


Peter Maher, Commissioner


Nicholas Montenegro, Commissioner


Charles Tivenan, Commissioner


PG Waxman, Commissioner

Attest:

Chelsea Skuby,
County Tax Administrator

2013 BREAKDOWN OF GENERAL TAX RATE

NO.	DISTRICT	COUNTY RATE	LIBRARY RATE	HEALTH RATE	OPEN SPACE RATE	DISTRICT SCHOOL RATE	REGIONAL SCHOOL RATE	CONSOL. SCHOOL RATE	MUNICIPAL PURPOSE RATE	MUNICIPAL OPEN SPACE	MUNICIPAL LIBRARY RATE	GENERAL TAX RATE	EFFECTIVE TAX RATE	NO.
1	BARNEGAT	\$0.345	\$0.040	\$0.015	\$0.013	\$1.257	0.000	0.000	\$0.738	\$0.009	\$0.000	\$2.417	\$ 2.290	1
2	BARNEGAT LIGHT	0.341	0.040	0.000	0.013	0.000	0.192	0.043	0.185	0.010	0.000	0.824	0.791	2
3	BAY HEAD	0.322	0.037	0.014	0.012	0.197	0.000	0.000	0.200	0.000	0.000	0.782	0.796	3
4	BEACH HAVEN	0.388	0.000	0.000	0.015	0.090	0.270	0.000	0.346	0.000	0.039	1.148	0.971	4
5	BEACHWOOD	0.296	0.034	0.013	0.011	0.000	0.741	0.000	0.673	0.000	0.000	1.768	1.948	5
6	BERKELEY	0.338	0.039	0.015	0.012	0.554	0.382	0.000	0.557	0.010	0.000	1.907	1.849	6
7	BRICK	0.348	0.040	0.015	0.013	0.963	0.000	0.000	0.636	0.010	0.000	2.025	1.906	7
8	TOMS RIVER (r)	0.360	0.042	0.015	0.014	0.000	0.992	0.000	0.529	0.015	0.000	1.967	1.765	8
9	EAGLESWOOD	0.344	0.040	0.015	0.013	0.723	0.612	0.000	0.379	0.000	0.000	2.126	2.025	9
10	HARVEY CEDARS	0.337	0.039	0.000	0.013	0.000	0.257	0.042	0.243	0.000	0.000	0.931	0.907	10
11	ISLAND HEIGHTS	0.331	0.038	0.014	0.013	0.527	0.333	0.000	0.472	0.000	0.000	1.728	1.705	11
12	JACKSON	0.326	0.038	0.014	0.012	1.192	0.000	0.000	0.438	0.020	0.000	2.040	2.045	12
13	LACEY	0.303	0.035	0.013	0.011	1.033	0.000	0.000	0.252	0.000	0.000	1.647	1.777	13
14	LAKEHURST	0.348	0.040	0.015	0.012	0.614	0.000	0.000	1.109	0.000	0.000	2.138	2.014	14
15	LAKEWOOD	0.378	0.044	0.016	0.014	1.190	0.000	0.000	0.783	0.000	0.000	2.425	2.073	15
16	LAVALLETTE	0.380	0.044	0.015	0.014	0.201	0.000	0.000	0.267	0.000	0.000	0.921	0.796	16
17	LT. EGG HARBOR	0.280	0.033	0.012	0.011	0.420	0.500	0.000	0.546	0.002	0.000	1.804	2.063	17
18	LONG BEACH	0.358	0.042	0.000	0.014	0.000	0.241	0.045	0.224	0.000	0.000	0.924	0.847	18
19	MANCHESTER (r)	0.342	0.040	0.015	0.012	1.298	0.000	0.000	0.635	0.009	0.000	2.351	2.201	19
20	MANTOLOKING	0.323	0.038	0.014	0.012	0.006	0.000	0.000	0.208	0.000	0.000	0.601	0.608	20
21	OCEAN	0.357	0.041	0.015	0.013	0.832	0.000	0.000	0.523	0.030	0.000	1.811	1.664	21
22	OCEAN GATE	0.312	0.036	0.013	0.012	0.631	0.362	0.000	0.654	0.000	0.000	2.020	2.125	22
23	PINE BEACH (r)	0.352	0.041	0.015	0.013	0.000	0.937	0.000	0.650	0.000	0.000	2.008	1.866	23
24	PLUMSTED (r)	0.337	0.039	0.014	0.013	1.469	0.000	0.000	0.223	0.020	0.000	2.115	2.019	24
25	PT. PLEASANT BORO	0.332	0.039	0.014	0.012	0.984	0.000	0.000	0.418	0.002	0.000	1.801	1.765	25
26	PT PLEASANT BEACH (r)	0.346	0.040	0.015	0.013	0.637	0.000	0.000	0.384	0.009	0.000	1.444	1.357	26
27	SEASIDE HEIGHTS (r)	0.349	0.040	0.015	0.013	0.328	0.267	0.000	0.813	0.000	0.000	1.825	1.701	27
28	SEASIDE PARK	0.349	0.040	0.015	0.013	0.039	0.372	0.000	0.425	0.000	0.000	1.253	1.179	28
29	SHIP BOTTOM	0.372	0.043	0.000	0.014	0.000	0.206	0.047	0.363	0.000	0.000	1.045	0.922	29
30	S. TOMS RIVER	0.271	0.032	0.012	0.010	0.000	0.702	0.000	1.009	0.000	0.000	2.036	2.447	30
31	STAFFORD (r)	0.348	0.040	0.015	0.013	0.717	0.238	0.000	0.874	0.002	0.000	2.247	2.118	31
32	SURF CITY	0.352	0.041	0.000	0.013	0.000	0.235	0.044	0.244	0.000	0.000	0.929	0.869	32
33	TUCKERTON	0.343	0.040	0.015	0.013	0.643	0.519	0.000	0.612	0.000	0.000	2.185	2.085	33

R - Revaluation, r - Reassessment

2013 ASSESSED VALUE BY CLASSIFICATION

NO.	DISTRICT	CLASS 1 VACANT LAND	CLASS 2 RESIDENTIAL	CLASS 3A FARM REGULAR	CLASS 3B FARM QUALIFIED	CLASS 4A COMMERCIAL	CLASS 4B INDUSTRIAL	CLASS 4C APARTMENT	TOTAL RATABLES	CLASS 15 TOTAL EXEMPT	TOTAL RATABLES & EXEMPT	NO.
1	BARNEGAT	\$ 99,117,000	\$ 1,964,235,300	\$ 3,011,800	\$ 105,600	\$ 136,842,200	\$ 5,619,400	\$ 32,459,100	\$ 2,241,390,400	\$ 203,779,400	\$ 2,445,169,800	1
2	BARNEGAT LIGHT	31,333,800	926,010,800	-	-	37,501,200	-	1,156,800	996,002,600	129,954,000	1,125,956,600	2
3	BAY HEAD	26,678,300	1,458,105,000	-	-	63,068,100	-	1,146,300	1,548,997,700	166,329,300	1,715,327,000	3
4	BEACH HAVEN	55,884,100	1,480,412,700	-	-	104,652,392	-	13,936,500	1,654,885,692	52,226,208	1,707,111,900	4
5	BEACHWOOD	16,438,900	959,091,200	-	-	33,301,100	224,900	1,599,900	1,010,656,000	83,888,200	1,094,544,200	5
6	BERKELEY	127,151,900	4,586,354,860	688,600	23,300	294,670,400	24,462,500	58,553,100	5,091,904,660	1,274,373,100	6,366,277,760	6
7	BRICK	121,555,000	8,903,688,224	-	-	1,027,664,875	20,464,400	116,971,600	10,190,344,099	722,741,300	10,913,085,399	7
8	TOMS RIVER (r)	199,173,300	8,959,968,900	5,903,100	115,200	1,906,321,460	64,398,200	222,889,400	11,358,769,560	1,028,741,100	12,387,510,660	8
9	EAGLESWOOD	25,860,200	182,014,100	268,900	52,400	29,239,800	4,440,200	319,200	242,194,800	33,446,100	275,640,900	9
10	HARVEY CEDARS	14,521,800	1,206,769,000	-	-	14,340,500	-	-	1,235,631,300	43,819,900	1,279,451,200	10
11	ISLAND HEIGHTS	14,328,500	310,198,700	-	-	20,718,300	-	489,300	345,734,800	22,724,700	368,459,500	11
12	JACKSON	177,539,100	5,758,469,920	25,466,100	781,800	561,902,600	45,329,600	84,381,800	6,653,870,920	527,001,500	7,180,872,420	12
13	LACEY	117,660,700	3,577,090,600	4,662,100	965,800	337,470,300	222,691,800	5,172,700	4,265,714,000	355,614,800	4,621,328,800	13
14	LAKEHURST	2,969,900	154,825,400	-	-	29,335,080	-	569,000	187,699,380	58,087,200	245,786,580	14
15	LAKEWOOD	235,722,600	4,648,485,100	4,069,200	69,200	611,549,700	477,750,200	276,114,900	6,253,760,900	1,229,126,200	7,482,887,100	15
16	LAVALLETTE	18,391,000	1,779,166,450	-	-	37,562,360	-	4,204,600	1,839,324,410	40,634,200	1,879,958,610	16
17	LT. EGG HARBOR	111,911,000	2,531,443,939	2,819,400	78,896	144,064,463	566,100	3,060,000	2,793,943,798	200,256,596	2,994,200,394	17
18	LONG BEACH	169,665,200	7,250,730,665	-	-	151,950,700	-	5,015,200	7,577,361,765	94,179,600	7,671,541,365	18
19	MANCHESTER (r)	135,522,600	2,459,320,285	4,936,400	564,100	330,524,900	25,747,400	261,720,000	3,218,335,685	1,106,003,050	4,324,338,735	19
20	MANTOLOKING	38,699,800	1,035,279,500	-	-	10,419,400	-	-	1,084,398,700	11,444,300	1,095,843,000	20
21	OCEAN	55,358,200	1,119,796,100	2,320,200	258,300	64,303,200	925,800	-	1,242,961,800	96,980,400	1,339,942,200	21
22	OCEAN GATE	3,668,700	245,470,200	-	-	4,387,600	-	1,160,200	254,686,700	12,082,500	266,769,200	22
23	PINE BEACH (r)	3,297,800	233,981,400	-	-	6,984,900	-	-	244,264,100	14,357,200	258,621,300	23
24	PLUMSTED (r)	17,279,100	669,291,000	38,214,400	2,057,100	42,871,500	10,961,000	2,963,200	783,637,300	201,050,600	984,687,900	24
25	PT. PLEASANT BORO	41,651,700	2,901,948,900	-	-	242,678,510	-	25,582,300	3,211,861,410	167,434,500	3,379,295,910	25
26	PT PLEASANT BEACH (r)	56,034,800	1,480,160,500	-	-	327,543,200	-	12,110,700	1,875,849,200	113,658,000	1,989,507,200	26
27	SEASIDE HEIGHTS (r)	24,298,400	383,807,400	-	-	183,016,300	-	26,681,900	617,804,000	60,462,400	678,266,400	27
28	SEASIDE PARK	14,660,100	1,060,313,400	-	-	47,238,800	-	8,372,000	1,130,583,800	176,320,900	1,306,904,700	28
29	SHIP BOTTOM	23,964,400	961,839,400	-	-	115,859,800	-	2,639,900	1,104,303,500	52,097,600	1,156,401,100	29
30	S. TOMS RIVER	5,194,500	233,260,300	-	-	38,275,500	365,200	-	277,095,500	22,517,500	299,613,000	30
31	STAFFORD (r)	85,750,100	2,998,631,600	906,700	66,700	504,026,100	672,200	5,289,100	3,595,342,500	368,615,851	3,963,958,351	31
32	SURF CITY	15,529,600	1,451,038,000	-	-	79,932,600	-	-	1,546,500,200	49,753,200	1,596,253,400	32
33	TUCKERTON	19,711,700	341,609,100	-	-	38,812,800	-	18,614,000	418,747,600	45,317,800	464,065,400	33
TOTALS		\$ 2,106,523,800	\$ 74,212,807,943	\$ 93,266,900	\$ 5,138,396	\$ 7,579,030,140	\$ 904,618,900	\$ 1,193,172,700	\$ 86,094,558,779	\$ 8,765,019,205	\$ 94,859,577,984	

R - Revaluation, r - Reassessment

2013 NUMBER OF PARCELS BY CLASSIFICATION

NO.	DISTRICT	CLASS 1 VACANT LAND	CLASS 2 RESIDENTIAL	CLASS 3A FARM REGULAR	CLASS 3B FARM QUALIFIED	CLASS 4A COMMERCIAL	CLASS 4B INDUSTRIAL	CLASS 4C APARTMENT	TOTAL RATABLES	CLASS 15 EXEMPT TOTAL	TOTAL RATABLES & EXEMPT	NO.
1	BARNEGAT	3,484	8,258	12	19	214	15	2	12,004	841	12,845	1
2	BARNEGAT LIGHT	62	1,183	-	-	43	-	2	1,290	52	1,342	2
3	BAY HEAD	46	963	-	-	43	-	1	1,053	33	1,086	3
4	BEACH HAVEN	333	2,241	-	-	109	-	12	2,695	71	2,766	4
5	BEACHWOOD	260	3,721	-	-	79	1	4	4,065	250	4,315	5
6	BERKELEY	3,167	23,081	2	3	219	21	9	26,502	1,963	28,465	6
7	BRICK	1,081	30,646	-	-	744	38	16	32,525	932	33,457	7
8	TOMS RIVER (r)	1,534	38,192	17	23	1,533	43	35	41,377	827	42,204	8
9	EAGLESWOOD	311	710	1	14	98	5	1	1,140	314	1,454	9
10	HARVEY CEDARS	30	1,200	-	-	25	-	-	1,255	66	1,321	10
11	ISLAND HEIGHTS	66	808	-	-	31	-	1	906	33	939	11
12	JACKSON	1,606	17,682	70	97	247	50	15	19,767	864	20,631	12
13	LACEY	3,696	11,442	10	16	307	46	1	15,518	2,775	18,293	13
14	LAKEHURST	42	703	-	-	61	-	2	808	51	859	14
15	LAKESWOOD	3,258	20,018	10	26	561	179	94	24,146	1,577	25,723	15
16	LAVALLETTE	36	2,621	-	-	71	-	7	2,735	25	2,760	16
17	LT. EGG HARBOR	1,461	10,225	6	20	184	2	2	11,900	1,148	13,048	17
18	LONG BEACH	916	8,003	-	-	155	-	5	9,079	202	9,281	18
19	MANCHESTER (r)	3,941	15,762	16	34	138	10	31	19,932	1,776	21,708	19
20	MANTOLOKING	34	524	-	-	5	-	-	563	10	573	20
21	OCEAN	861	4,294	7	51	119	1	-	5,333	572	5,905	21
22	OCEAN GATE	37	1,049	-	-	13	-	3	1,102	40	1,142	22
23	PINE BEACH (r)	25	885	-	-	18	-	-	928	47	975	23
24	PLUMSTED (r)	296	2,426	108	146	96	9	8	3,089	166	3,255	24
25	PT. PLEASANT BORO	233	7,668	-	-	315	-	13	8,229	106	8,335	25
26	PT PLEASANT BEACH (r)	166	2,859	-	-	259	-	5	3,289	72	3,361	26
27	SEASIDE HEIGHTS (r)	89	1,728	-	-	158	-	61	2,036	57	2,093	27
28	SEASIDE PARK	33	1,942	-	-	50	-	15	2,040	73	2,113	28
29	SHIP BOTTOM	62	1,841	-	-	149	-	3	2,055	52	2,107	29
30	S. TOMS RIVER	72	1,104	-	-	58	1	-	1,235	58	1,293	30
31	STAFFORD (r)	1,688	12,633	4	19	431	1	4	14,780	875	15,655	31
32	SURF CITY	37	2,130	-	-	94	-	-	2,261	37	2,298	32
33	TUCKERTON	199	1,580	-	-	98	-	3	1,880	152	2,032	33
TOTALS		29,162	240,122	263	468	6,725	422	355	277,517	16,117	293,634	

R - Revaluation, r - Reassessment

2013 OCEAN COUNTY TAX ASSESSORS

NO.	TAXING DISTRICT	ASSESSOR	ADDRESS	TELEPHONE	FAX	NO.
1	Barnegat Twp	Ellen R. Kelleher	900 W Bay Ave, Barnegat, NJ 08005	609 698-0080	609 698-8616	1
2	Barnegat Light Bor	Bernard C. Haney	10 W 10th St, Barnegat Light, NJ 08006	609 494-9196	609 494-4827	2
3	Bay Head Bor	Michael Imbriaco	81 Bridge Ave, Bay Head, NJ 08742	732 892-0636	732 899-6494	3
4	Beach Haven Bor	Tracy Hafner	300 Engleside Ave, Beach Haven, NJ 08008	609 492-0111	609 492-1109	4
5	Beachwood Bor	Ray Hall	1600 Pinewald Rd, Beachwood, NJ 08722	732 286-6000	732 349-8390	5
6	Berkeley Twp	Eric Zanetti	627 Pinewald-Keswick Rd, Bayville, NJ 08721	732 244-7400	732 341-5944	6
7	Brick Twp	Albert Cerone	401 Chambers Bridge Rd, Brick, NJ 08723	732 262-1000	732 262-9687	7
8	Toms River Twp	Richard T. Kenny, Jr.	33 Washington St, Toms River, NJ 08754	732 341-1000	732 797-3848	8
9	Eagleswood Twp	Frederick R. Millman	146 Division St, West Creek, NJ 08092	609 296-3054	609 296-4649	9
10	Harvey Cedars Bor	Bernard C. Haney	7606 Long Beach Blvd, Harvey Cedars, NJ 08008	609 361-6000	609 494-2335	10
11	Island Heights Bor	Vicky Mickiewicz	PO Box 797, Island Heights, NJ 08732	732 270-6909	732 270-8586	11
12	Jackson Twp	Toni Nagle-Rowe	95 W Veteran's Hwy, Jackson, NJ 08527	732 928-1200	732 928-3505	12
13	Lacey Twp	Mark Fitzpatrick	818 W Lacey Rd, Forked River, NJ 08731	609 693-1100	609 693-4803	13
14	Lakehurst Bor	Matcene D. Hopkins-Kubler	5 Union Ave, Lakehurst, NJ 08733	732 657-4141	732 657-8272	14
15	Lakewood Twp	Ed Seeger, Jr.	231 Third St, Lakewood, NJ 08701	732 364-2500	732 905-5977	15
16	Lavallette Bor	Scott M. Pezarras	1306 Grand Central Ave, Lavallette, NJ 08735	732 793-7477	732 830-8248	16
17	Little Egg Harbor Twp	Joseph J. Sorrentino	665 Radio Rd, Little Egg Harbor, NJ 08087	609 296-7241	609 296-5352	17
18	Long Beach Twp	Tracy Hafner	6805 Long Beach Blvd, Brant Beach, NJ 08008	609 361-1000	609 361-8501	18
19	Manchester Twp	Martin W. Lynch	1 Colonial Dr, Manchester, NJ 08759	732 657-8121	732 657-7237	19
20	Mantoloking Bor	Gary Dal Corso	PO Box 4391, Brick, NJ 08723 (Temporary)	732 475-6983	732-475-7601	20
21	Ocean Twp	Martin W. Lynch	50 Railroad Ave, Waretown, NJ 08758	609 693-3302	609 242-8672	21
22	Ocean Gate Bor	Scott M. Pezarras	151 E Longport Ave, Ocean Gate, NJ 08740	732 269-3166	732 269-2472	22
23	Pine Beach Bor	Richard T. Kenny, Jr.	599 Pennsylvania Ave, Pine Beach, NJ 08741	732 349-6425	732 240-0533	23
24	Plumsted Twp	Maureen S. Francis	121 Evergreen Rd, New Egypt, NJ 08533	609 758-1518	609 758-0123	24
25	Point Pleasant Bor	Robyn Palughi	2233 Bridge Ave, Point Pleasant, NJ 08742	732 892-3447	732 295-0649	25
26	Point Pleasant Beach Bor	Vacant	416 New Jersey Ave, Point Pleasant Beach, NJ 08742	732 892-1118	732 899-8819	26
27	Seaside Heights Bor	Eric Zanetti	901 Boulevard, Seaside Heights, NJ 08751	732 793-9100	732 793-0319	27
28	Seaside Park Bor	Dennis Raftery	1701 N Ocean Ave, Seaside Park, NJ 08752	732 793-3700	732 793-3737	28
29	Ship Bottom Bor	Walter Higgins	1621 Long Beach Blvd, Ship Bottom, NJ 08008	609 494-1622	609 494-7534	29
30	South Toms River Bor	Ellen Kelleher	144 Mill St, South Toms River, NJ 08757	732 349-0403	732 349-5266	30
31	Stafford Twp	James A. Mancini	260 E Bay Ave, Manahawkin, NJ 08050	609 597-1000	609 242-8223	31
32	Surf City Bor	Walter Higgins	813 N Long Beach Blvd, Surf City, NJ 08008	609 494-3554	609 361-9746	32
33	Tuckerton Bor	Ed Seeger, Jr.	140 E Main St, Tuckerton, NJ 08087	609 296-4900	609 296-4708	33

2013 OCEAN COUNTY TAX COLLECTORS

NO.	TAXING DISTRICT	COLLECTOR	ADDRESS	TELEPHONE	FAX	NO.
1	Barnegat Twp	Kammie Verdolina	900 W Bay Ave, Barnegat, NJ 08005	609 698-0080	609 698-8746	1
2	Barnegat Light Bor	Brenda Kuhn	10 W 10th St, Barnegat Light, NJ 08006	609 494-9196	609 494-4827	2
3	Bay Head Bor	April Yezzi	81 Bridge Ave, Bay Head, NJ 08742	732 892-0636	732 899-5174	3
4	Beach Haven Bor	Sharon Voisine	300 Engleside Ave, Beach Haven, NJ 08008	609 492-0111	609 492-1109	4
5	Beachwood Bor	Wendy Prior	1600 Pinewald Rd, Beachwood, NJ 08722	732 286-6000	732 349-8390	5
6	Berkeley Twp	Geraldine Dorso	627 Pinewald-Keswick Rd, Bayville, NJ 08721	732 244-7400	732 818-0372	6
7	Brick Twp	Jo Anne Lambusta	401 Chambers Bridge Rd, Brick, NJ 08723	732 262-1000	732 477-3746	7
8	Toms River Twp	Kathleen Adams	33 Washington St, Toms River, NJ 08754	732 341-1000	732 505-1886	8
9	Eagleswood Twp	Sandy Cramer	146 Division St, West Creek, NJ 08092	609 296-3054	609 296-4649	9
10	Harvey Cedars Bor	Laura Cohen	7606 Long Beach Blvd, Harvey Cedars, NJ 08008	609 361-6000	609 494-2335	10
11	Island Heights Bor	Wendy J. Prior	PO Box 797, Island Heights, NJ 08732	732 270-6909	732 270-8586	11
12	Jackson Twp	Michael Campbell	95 W Veteran's Hwy, Jackson, NJ 08527	732 928-1200	732 928-5287	12
13	Lacey Twp	Sharon Sulecki	818 W Lacey Rd, Forked River, NJ 08731	609 693-1100	609 971-5953	13
14	Lakehurst Bor	Marie C. Bell	5 Union Ave, Lakehurst, NJ 08733	732 657-4141	732 657-8272	14
15	Lakewood Twp	Effie Pressley	231 Third St, Lakewood, NJ 08701	732 364-2500	732 905-5978	15
16	Lavallette Bor	Michelle Burk	1306 Grand Central Ave, Lavallette, NJ 08735	732 793-7477	732 830-8248	16
17	Little Egg Harbor Twp	Dayna Cook	665 Radio Rd, Little Egg Harbor, NJ 08087	609 296-7241	609 296-8516	17
18	Long Beach Twp	Deborah Hample	6805 Long Beach Blvd, Brant Beach, NJ 08008	609 361-1000	609 361-8256	18
19	Manchester Twp	Andrea Gaskill	1 Colonial Dr, Manchester, NJ 08759	732 657-8121	732 408-0370	19
20	Mantoloking Bor	Michelle Swisher	PO Box 4391, Brick, NJ 08723 (Temporary)	732 475-6983	732-475-7601	20
21	Ocean Twp	Kammie Verdolina	50 Railroad Ave, Waretown, NJ 08758	609 693-3302	609 242-8672	21
22	Ocean Gate Bor	Elizabeth Barger	151 E Longport Ave, Ocean Gate, NJ 08740	732 269-3166	732 269-6446	22
23	Pine Beach Bor	Christine R. Dehnz	599 Pennsylvania Ave, Pine Beach, NJ 08741	732 349-6425	732 240-0533	23
24	Plumsted Twp	Danielle Peacock	121 Evergreen Rd, New Egypt, NJ 08533	609 758-1518	609 758-0123	24
25	Point Pleasant Bor	Bernadine Pearce	2233 Bridge Ave, Point Pleasant, NJ 08742	732 892-3447	732 899-2655	25
26	Point Pleasant Beach Bor	Christine L. Riehl	416 New Jersey Ave, Point Pleasant Beach, NJ 08742	732 892-1118	732 899-8819	26
27	Seaside Heights Bor	Christine Sierfeld	901 Boulevard, Seaside Heights, NJ 08751	732 793-9100	732 793-0319	27
28	Seaside Park Bor	Anne Rice	1701 N Ocean Ave, Seaside Park, NJ 08752	732 793-3700	732 793-3737	28
29	Ship Bottom Bor	Richard Bethea	1621 Long Beach Blvd, Ship Bottom, NJ 08008	609 494-1622	609 494-7763	29
30	South Toms River Bor	Barbara Herr	144 Mill St, South Toms River, NJ 08757	732 349-0403	732 349-5266	30
31	Stafford Twp	Margaret Favorito	260 E Bay Ave, Manahawkin, NJ 08050	609 597-1000	609 242-8221	31
32	Surf City Bor	Grace T. Degennaro	813 N Long Beach Blvd, Surf City, NJ 08008	609 494-3554	609 361-9746	32
33	Tuckerton Bor	Laura Giovene	140 E Main St, Tuckerton, NJ 08087	609 296-4900	609 296-4708	33