

# Cattus Island Trail Map

Cooper Environmental Center Closed until further notice



Closed

Closed









- ### Legend
-  Park Office
  -  Picnic Area
  -  Parking Area
  -  Trailhead
  -  County Boat Dock
  -  Observation Blind
  -  Biking Permitted
  -  Farmhouse Site
  -  Boathouse Site
  -  Osprey Nest Platform
  -  Paved Road

- 
- 
- 

### Trail Blazes

-  Left Turn
-  Right Turn
-  Beginning / End

### Trails & Milages

-  Unpaved Road - 1 mile
-  Wheelchair Accessible - .27 miles
-  Hidden Loop - .7 miles
-  Yellowbank Trail - 1.5 miles
-  Maritime Forest Loop - 1.7 miles
-  Swamp Crossing Short Cut - .4 miles
-  Island Loop - 2.2 miles
-  Cedar Line Short Cut - .3 miles

