

Census Tract: 725100  
Block Group: 1  
Low/Mod: 52.2%

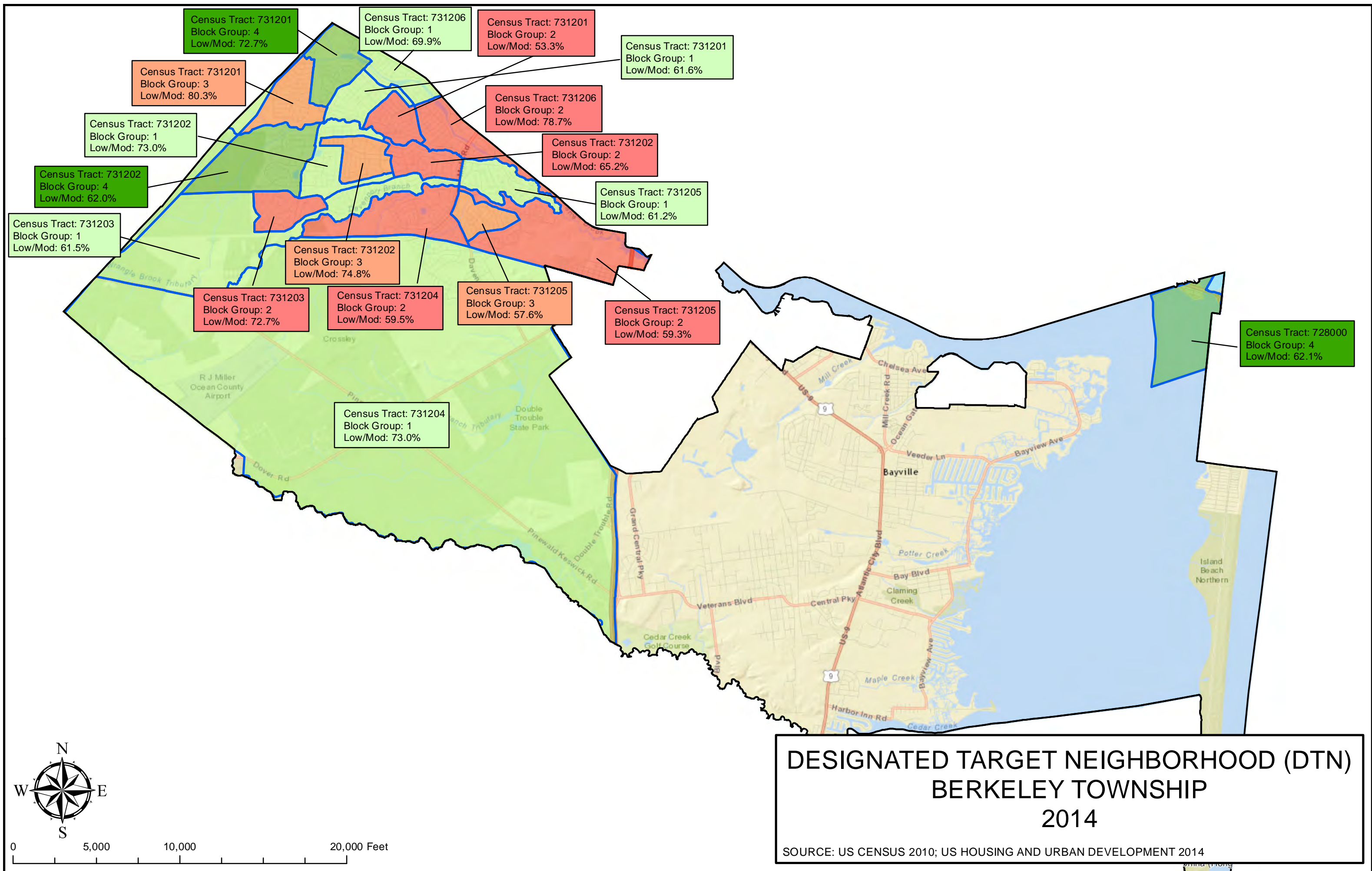


0 1,250 2,500 5,000 Feet

**DESIGNATED TARGET NEIGHBORHOOD (DTN)**  
**BEACHWOOD BOROUGH**  
**2014**


SOURCE: US CENSUS 2010; US HOUSING AND URBAN DEVELOPMENT 2014





Census Tract: 721000  
Block Group: 2  
Low/Mod: 63.2%

Census Tract: 721000  
Block Group: 1  
Low/Mod: 64.1%



0 750 1,500 3,000 Feet

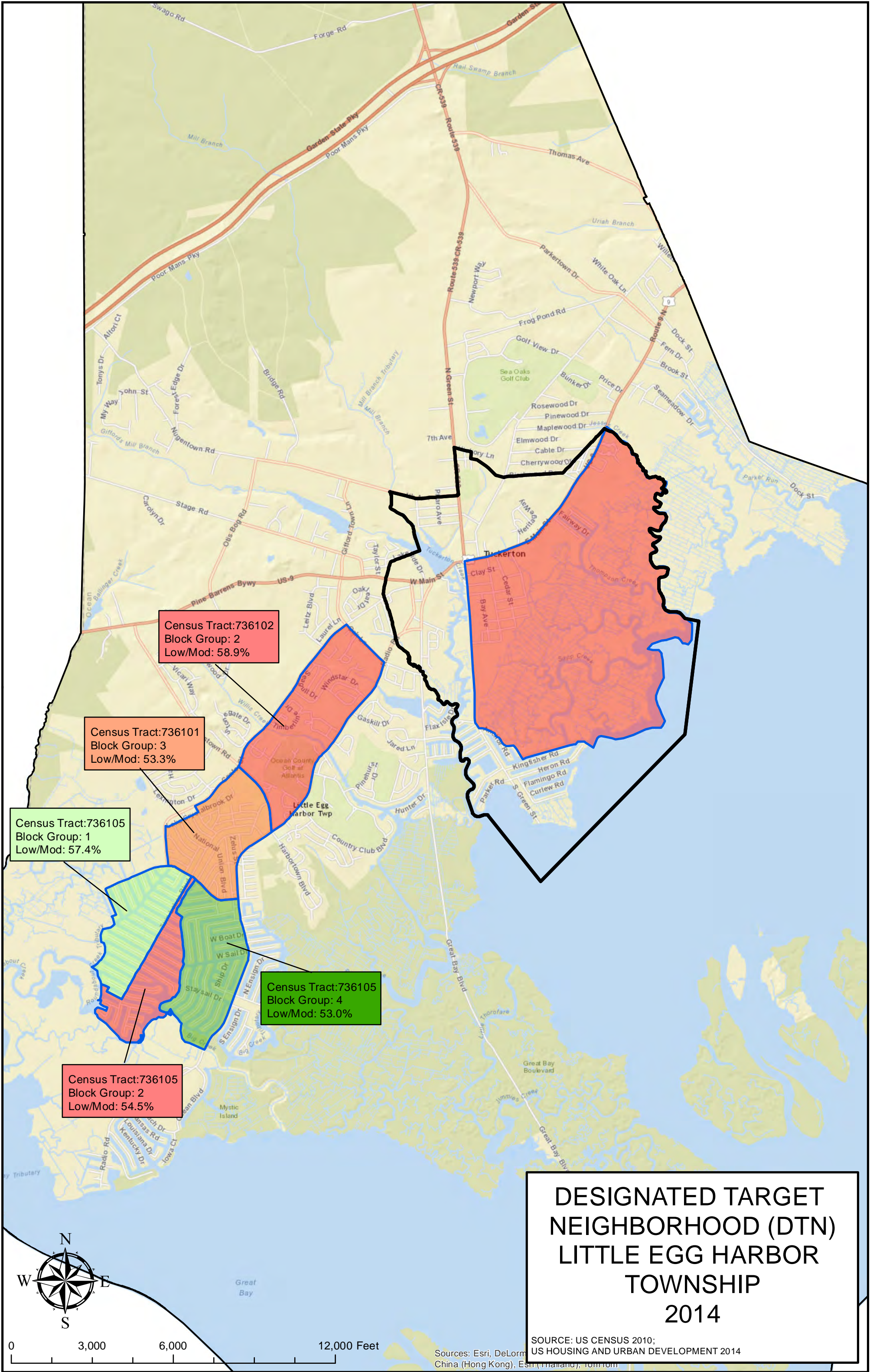
DESIGNATED TARGET NEIGHBORHOOD (DTN)  
LAKEHURST BOROUGH  
2014

SOURCE: US CENSUS 2010; US HOUSING AND URBAN DEVELOPMENT 2014

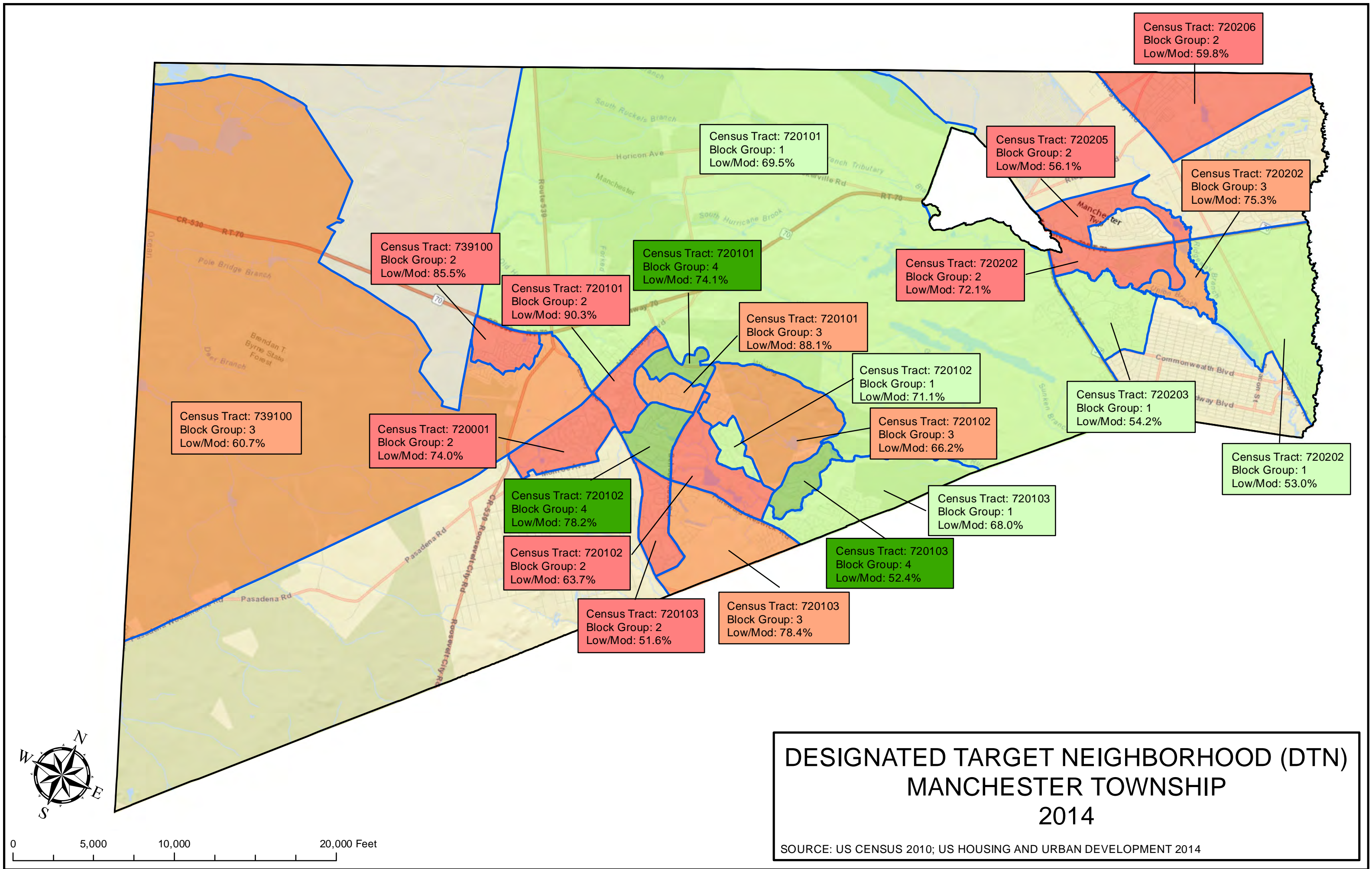




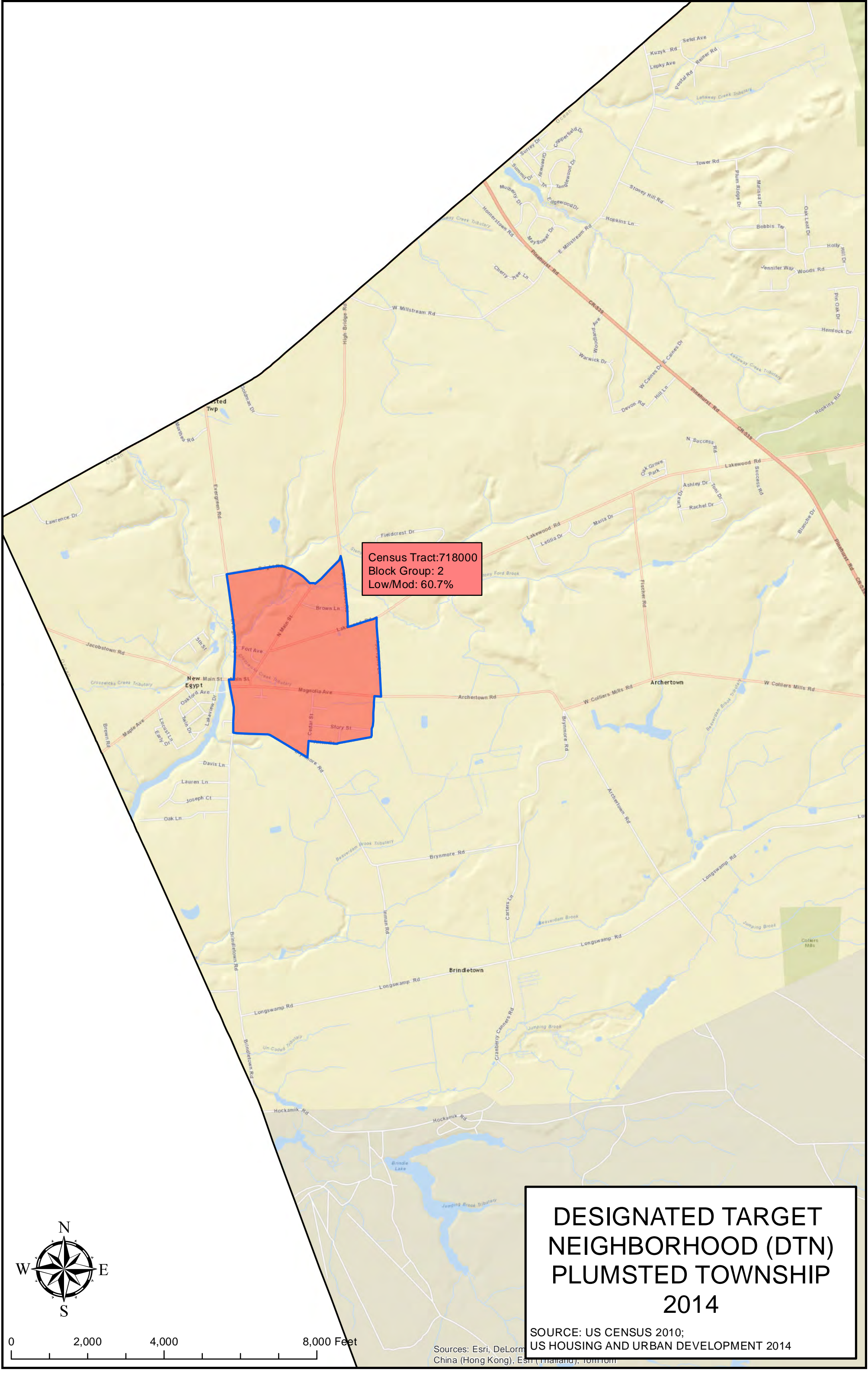
















Census Tract: 728000  
Block Group: 5  
Low/Mod: 78.3%

Census Tract: 728000  
Block Group: 6  
Low/Mod: 72.9%

Census Tract: 728000  
Block Group: 7  
Low/Mod: 73.1%



0 500 1,000 2,000 Feet

DESIGNATED TARGET  
NEIGHBORHOOD (DTN)  
SEASIDE HEIGHTS BOROUGH  
2014

SOURCE: US CENSUS 2010;  
US HOUSING AND URBAN DEVELOPMENT 2014




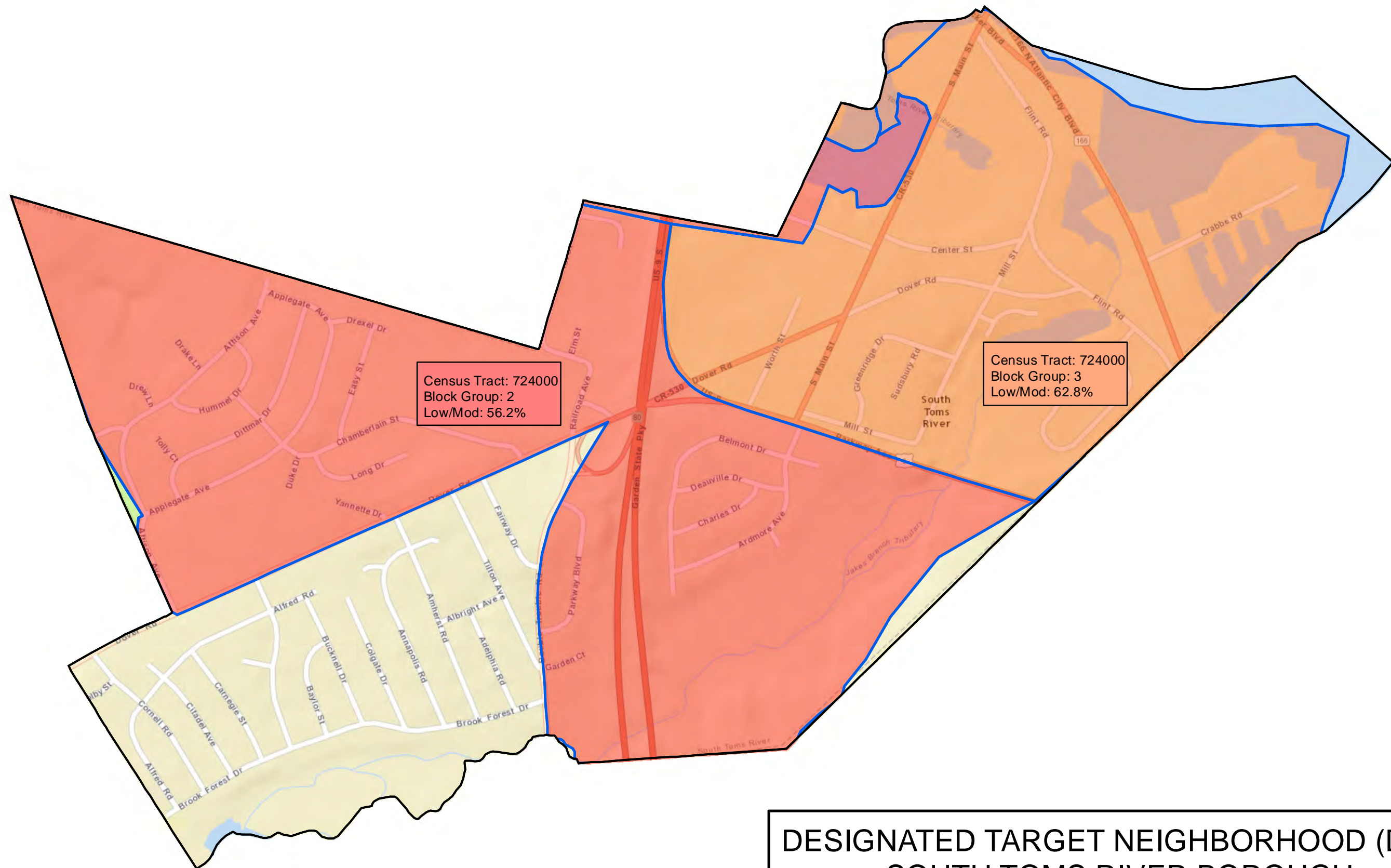


0 750 1,500 3,000 Feet

**DESIGNATED TARGET  
NEIGHBORHOOD (DTN)  
SEASIDE PARK BOROUGH  
2014**

SOURCE: US CENSUS 2010;  
US HOUSING AND URBAN DEVELOPMENT 2014




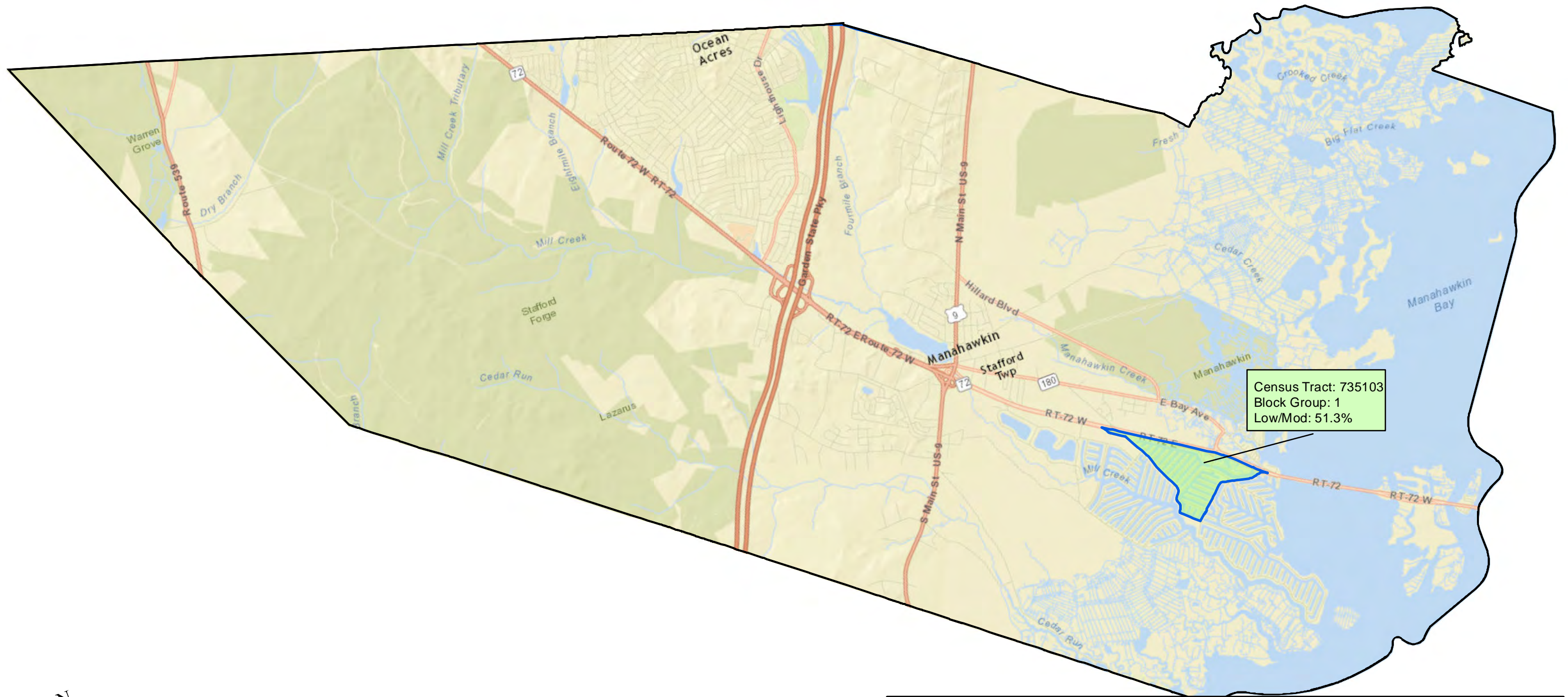


0 750 1,500 3,000 Feet

## DESIGNATED TARGET NEIGHBORHOOD (DTN) SOUTH TOMS RIVER BOROUGH 2014

SOURCE: US CENSUS 2010; US HOUSING AND URBAN DEVELOPMENT 2014



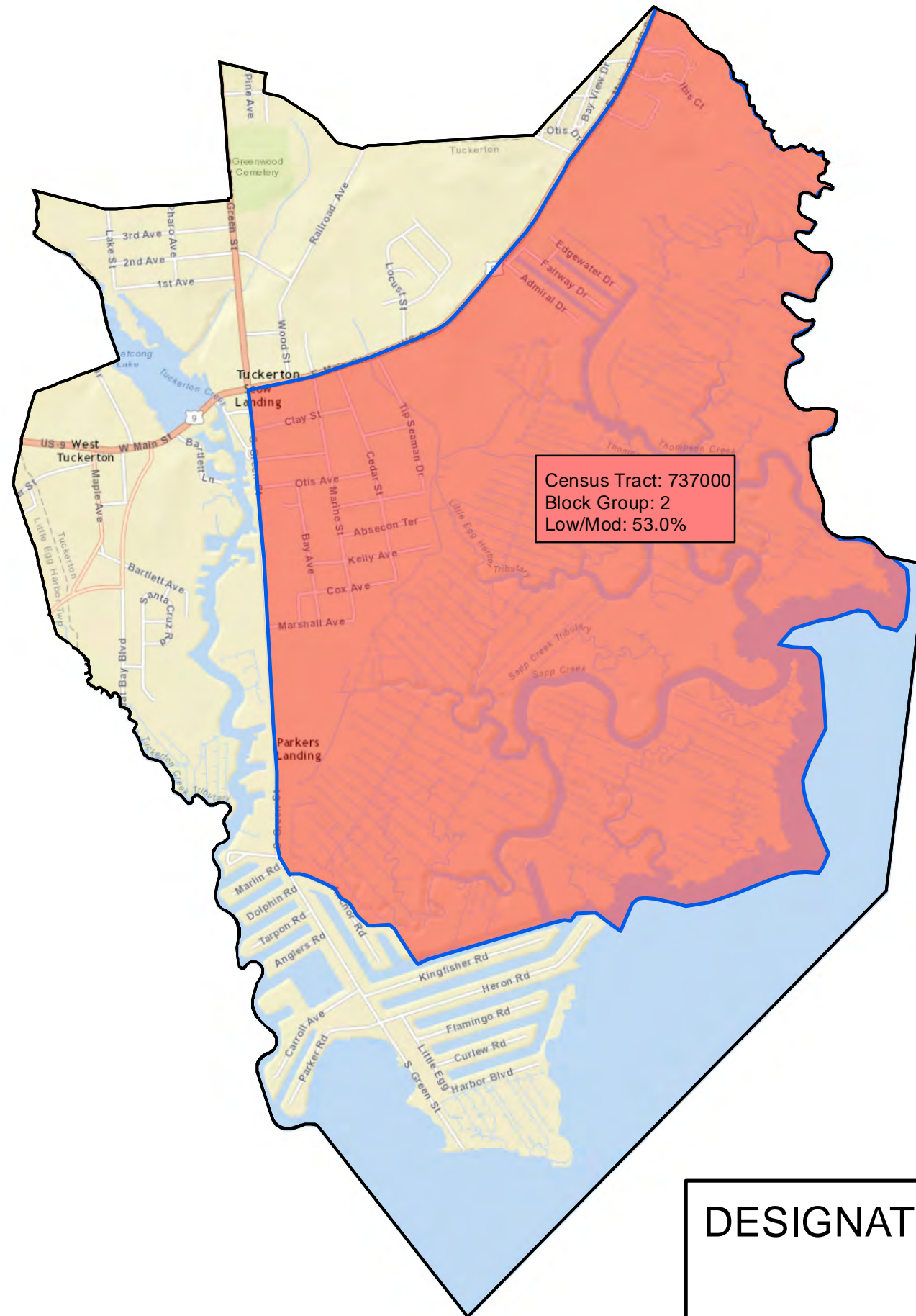


0 5,000 10,000 20,000 Feet

# DESIGNATED TARGET NEIGHBORHOOD (DTN) STAFFORD TOWNSHIP 2014

SOURCE: US CENSUS 2010; US HOUSING AND URBAN DEVELOPMENT 2014





Census Tract: 737000  
Block Group: 2  
Low/Mod: 53.0%

DESIGNATED TARGET NEIGHBORHOOD (DTN)  
TUCKERTON BOROUGH  
2014

SOURCE: US CENSUS 2010; US HOUSING AND URBAN DEVELOPMENT 2014

