


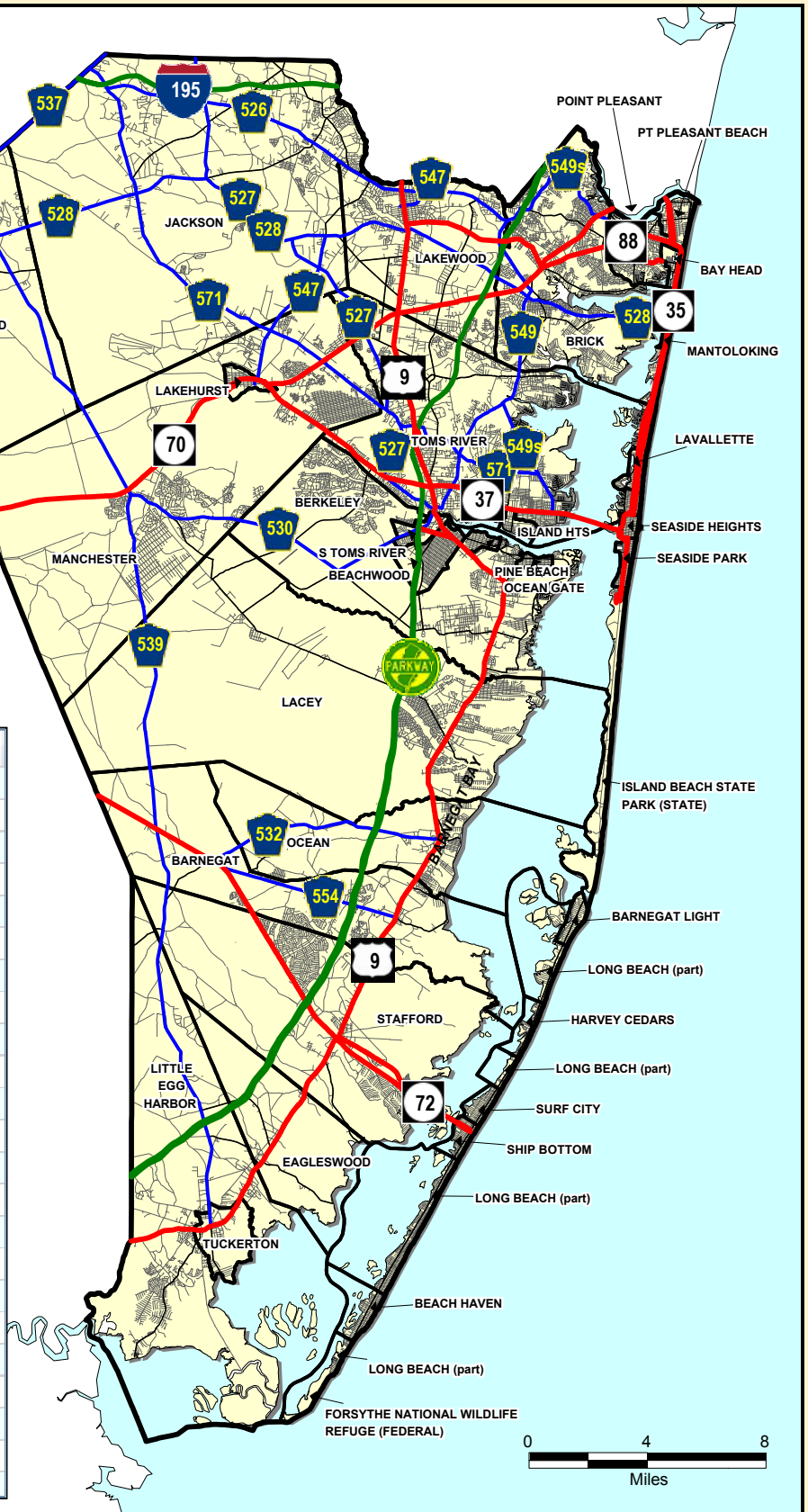


Legend

-  INTERSTATES
-  PARKWAY AUTHORITY
-  US HIGHWAYS
-  STATE HIGHWAYS
-  COUNTY ROADS (500 SERIES)

ROAD	TYPE	LENGTH (mi)
GSP	AUTHORITY	38.44
9	US HWY	40.03
13	STATE	0.52
35	STATE	14.57
37	STATE	13.70
70	STATE	25.44
72	STATE	17.83
88	STATE	9.89
166	STATE	3.75
195	INTERSTATE	8.90
526	COUNTY	15.50
527	COUNTY	19.70
528	COUNTY	25.31
528spur	COUNTY	0.59
530	COUNTY	11.77
532	COUNTY	8.08
537	COUNTY	10.11
539	COUNTY	37.15
547	COUNTY	7.05
549	COUNTY	14.81
549spur	COUNTY	8.06
554	COUNTY	6.07
571	COUNTY	21.01



Ocean County Highway System

Source:

Roads lengths have been calculated by GIS.

Prepared by:

Ocean County Department of Planning, 2019.